

GLENCOE TOWNSHIP

Each township has six files containing six sections in each, and one file containing all 36 sections.

Glencoe01to06.pdf
Glencoe07to12.pdf
Glencoe13to18.pdf
Glencoe19to24.pdf
Glencoe25to30.pdf
Glencoe31to36.pdf
GlencoeAll36.pdf

The points are listed starting with the point above the SE corner and continuing in a counter-clockwise rotation around the section. This normally begins with the East point, Northeast, then North, but may also include Witness Corners, and/or Meander Corners.

Definitions

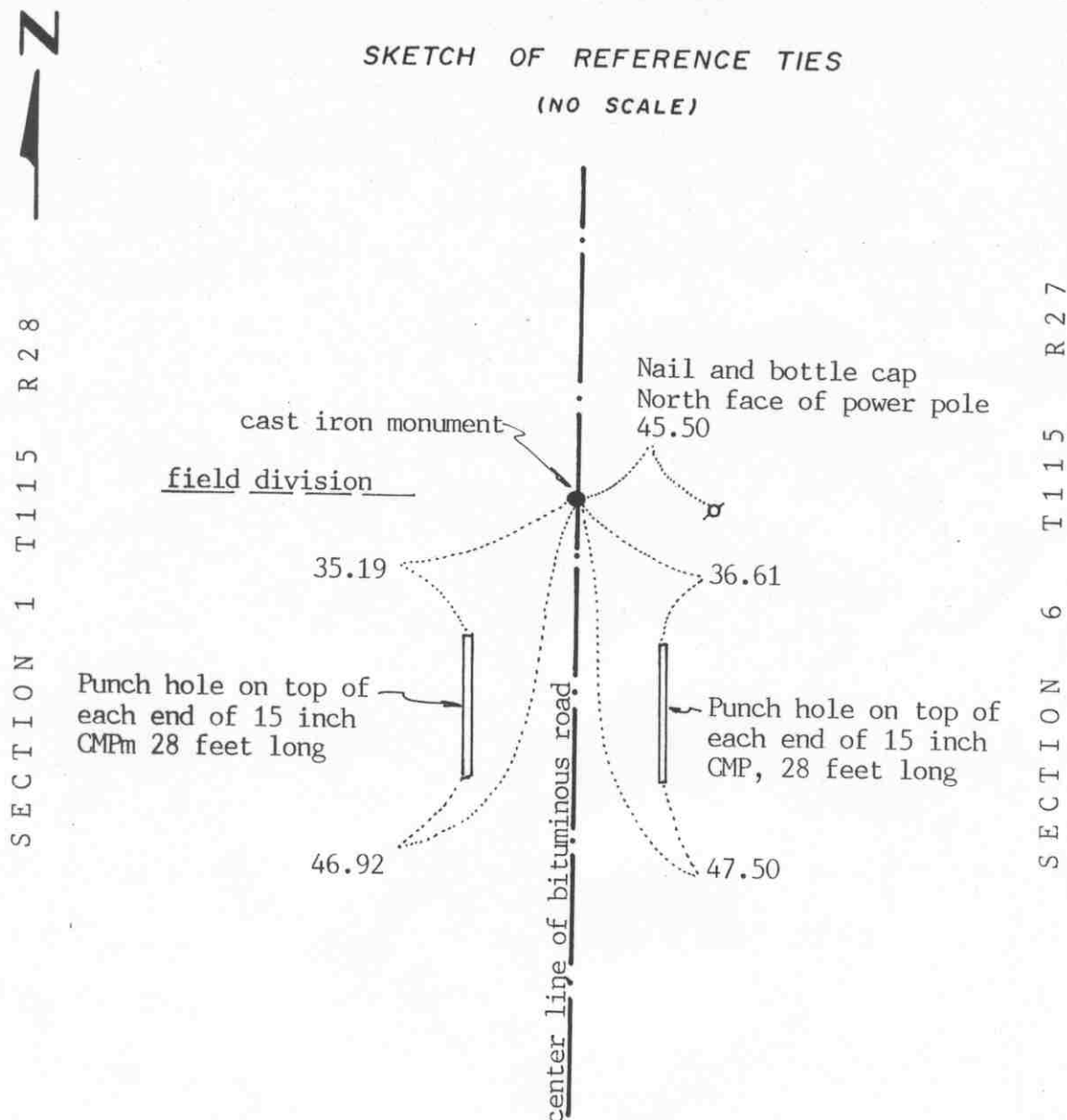
Witness Corner: A witness corner “stands in” when the true corner cannot be monumented or occupied because of difficult terrain or obstruction of the corner sight. The witness corner must be on the section line and is usually 5 or 10 chains away from the true corner.

Meander Corner: The intersection of a township, range, or section line and the banks of a navigable stream or meandering body of water.

EAST QUARTER corner, Section 1, Township 115 North, Range 28 West

Certificate of Location of Government Corner

SKETCH OF REFERENCE TIES
(NO SCALE)



Statement of evidence relative to this corner location on sheet 2

I hereby certify that this document was prepared by me or under my direct supervision.

Willard Pellinen

Willard Pellinen
McLeod County Surveyor
License No. 9626

Date Sept. 2, 1991

OFFICE OF THE COUNTY RECORDER
MCLEOD COUNTY, MINNESOTA.

I hereby certify that this document was filed in this office at 1:30 o'clock P. M. on the 3rd day of Oct, 1991.

Carmen Ostlie, County Recorder

By _____, Deputy

Document No. 241301

EAST QUARTER

corner, Section 1, Township 115 North, Range 28 West

Certificate of Location of Government Corner

1855. John Ryan of the General Land Office set a post and marked 2 oaks for bearing trees.

January 3, 1900. E. L. Higgins, county surveyor, found a stake and a bearing tree. He measured 2661 feet to the north east corner of Section 1.

1970. McCombs Knutson Associates (Dickman Knutson, county surveyor) found an iron pipe and replaced it with a McLeod County cast iron monument.

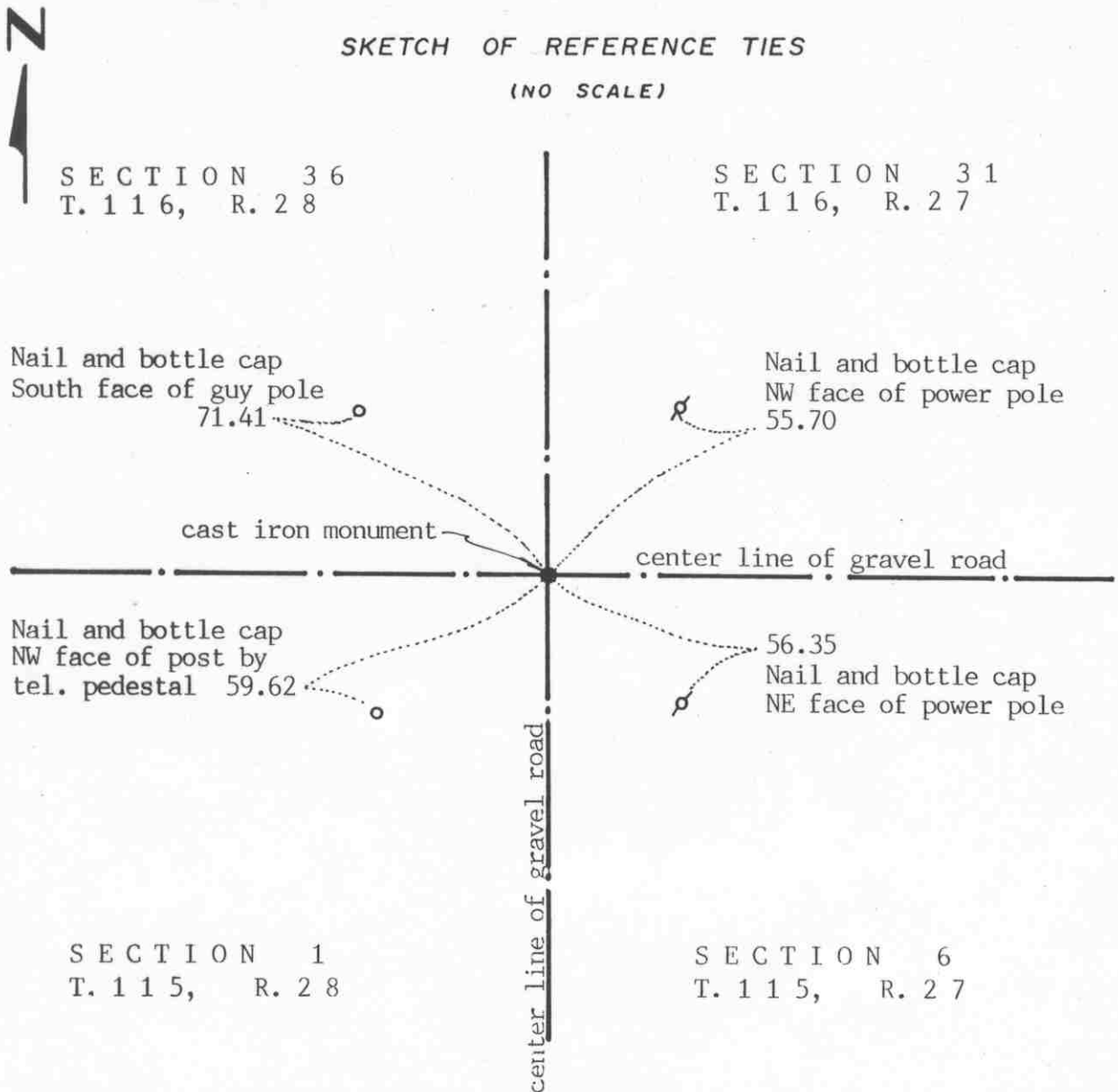
July 28, 1987. We found the monument in good condition 4 inches below the bituminous surface. All reference ties had been destroyed so we took new available ties.

June 2, 1990. We found the monument in good condition and checked the reference ties. This monument is 2661.05 feet south of the northeast corner of the section compared with 2661 by Higgins in 1900. It is 1.15 feet west of a straight line between the section corners.

We accept the iron pipe found by Knutson as having perpetuated the correct location of the quarter corner. It fits occupation lines, the center of the road in line with a field division to the west. It is also very close to the 1900 distance from the northeast corner.

NORTHEAST corner, Section 1, Township 115 North, Range 28 West

Certificate of Location of Government Corner

SKETCH OF REFERENCE TIES
(NO SCALE)Statement of evidence relative to this corner location on sheet 2

I hereby certify that this document
was prepared by me or under my
direct supervision.

Willard Pellinen

Willard Pellinen
McLeod County Surveyor
License No. 9626

Date Oct. 3, 1991

OFFICE OF THE COUNTY RECORDER
MCLEOD COUNTY, MINNESOTA.

I hereby certify that this document was filed in this
office at 1 o'clock P.M. on the 21st day
of Oct, 1991.

Carmen Hotliu, County Recorder

By _____, Deputy

Document No. 241584

NORTHEAST corner, Section 1, Township 115 North, Range 28 West

Certificate of Location of Government Corner

1855. John Ryan of the General Land Office set a post and marked 3 elms and an ironwood for bearing trees.

January, 1900. E.L.Higgins found an old stake 2 rods from a fence corner and put in a stone and a stake. He measured 2661 feet to the east quarter corner of Section 1.

December, 1968. McCombs Knutson Associates (Dickman Knutson, county surveyor) measured the east line of Section 1 and set a temporary corner at the center line intersection of the roads.

1969. Knutson dug for the corner but found nothing.

October 26, 1970. Knutson set a McLeod County cast iron monument at the center line intersection of the roads and took available reference ties.

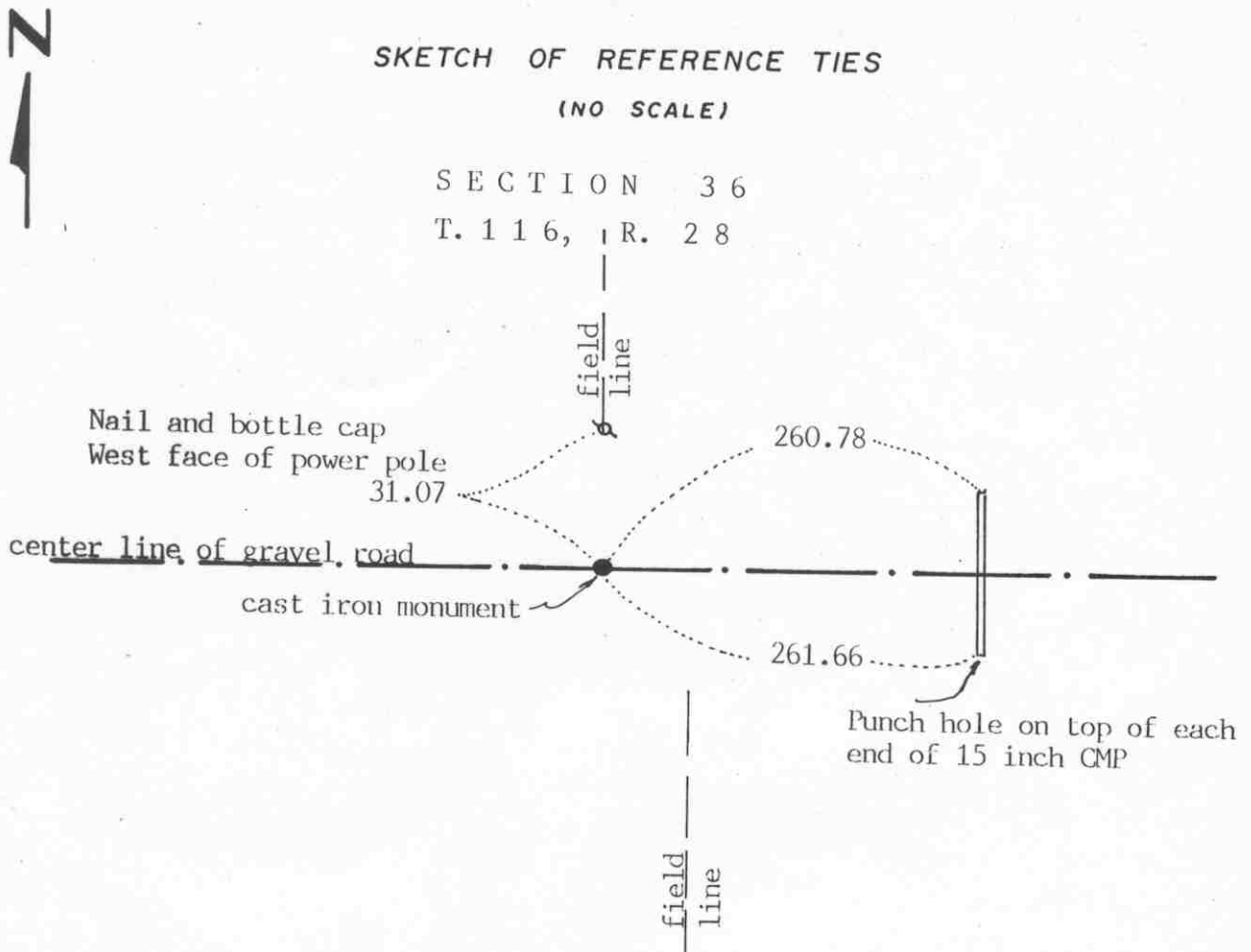
November, 1990. We found the monument in good condition and measured 2661.05 feet to the east quarter corner compared with 2661 feet by Higgins. We took new reference ties.

There being no evidence to the contrary, we accept the monument set by Knutson as marking the section corner. It is on old occupation lines, the center lines of the roads and the distance to the east quarter corner is the same as in 1900.

NORTH QUARTER corner, Section 1, Township 115 North, Range 28 West

Certificate of Location of Government Corner

SKETCH OF REFERENCE TIES
(NO SCALE)



SECTION 1
T. 115, R. 28

Statement of evidence relative to this corner location on sheet 2

I hereby certify that this document was prepared by me or under my direct supervision.

Willard Pellinen
Willard Pellinen
McLeod County Surveyor
License No. 9626
Date Sept. 30, 1991

OFFICE OF THE COUNTY RECORDER
MCLEOD COUNTY, MINNESOTA.

I hereby certify that this document was filed in this office at 1 o'clock P.M. on the 21st day of Oct, 1991.

Carmen O'Brien, County Recorder
By _____, Deputy

Document No. 241585

NORTH QUARTER corner, Section 1, Township 115 North, Range 28 West

Certificate of Location of Government Corner

1855. John Ryan originally set a post at this corner and marked 2 aspens for bearing trees.

September 1, 1969. McCombs Knutson Associates measured the north line of Section 1 and set a temporary quarter corner on the center line of the east-west road in line with a fence to the south. There was also a field line running north about $13\frac{1}{2}$ feet west of the temporary corner.

September 10, 1970. Knutson ran a line from the north quarter corner of Section 36 through a north-south fence near the center of Section 36. This line intersected the south line of Section 36 at the field line which was $13\frac{1}{2}$ feet west of the temporary corner.

Knutson dug for the corner, John Tupa from Hutchinson with a backhoe. They dug a long hole along the center line of the road between the fence line running south and the field line running north but found nothing.

October 27, 1970. Knutson set a McLeod County cast iron monument on the center line of the road half way between the section corners and took available reference ties.

June 21, 1990. We found the monument, top broken off, but the bottom of the monument in place and took new reference ties.

There being no evidence to the contrary, we accept the monument set by Knutson as marking the correct location of the quarter corner.

EAST QUARTER corner, Section 2, Township 115 North, Range 28 West

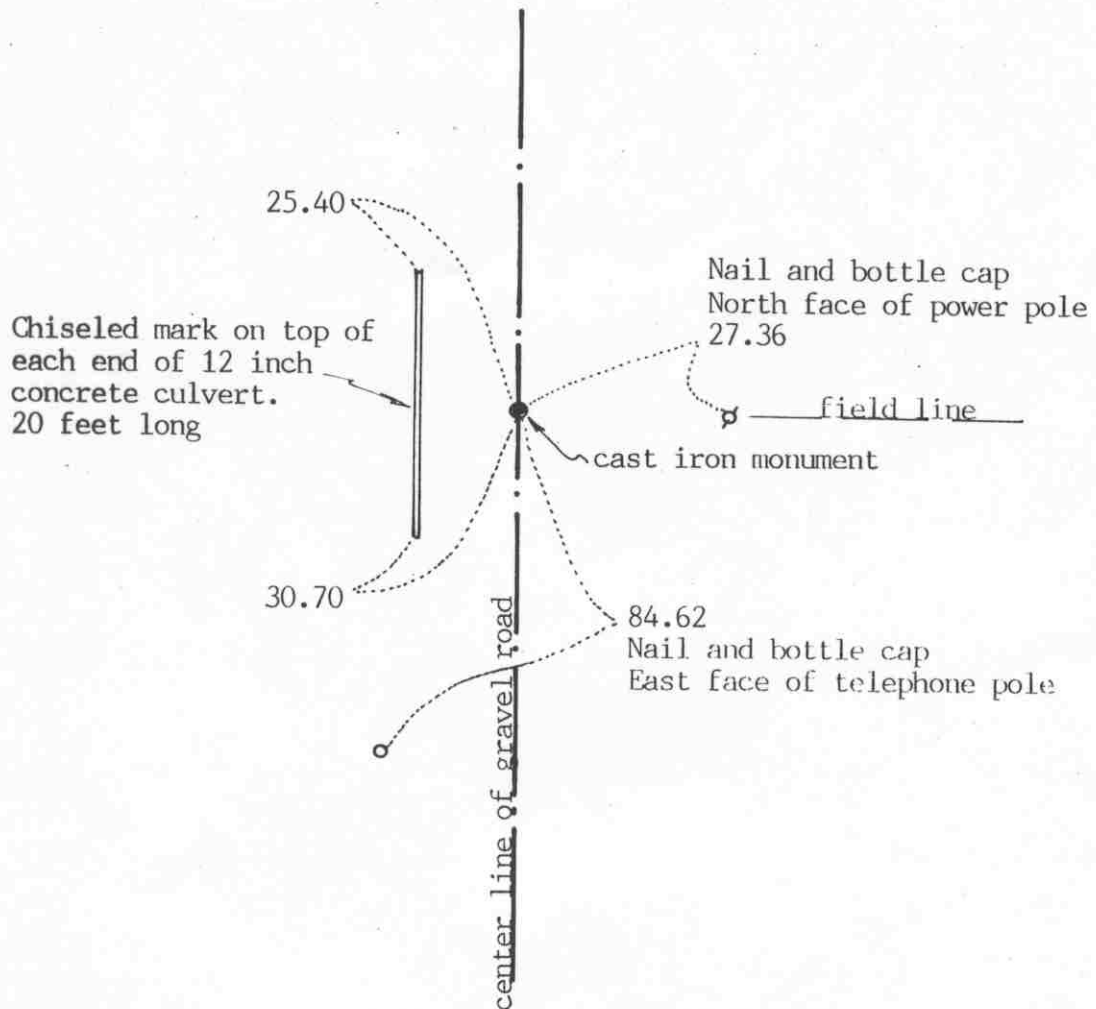
Certificate of Location of Government Corner

SKETCH OF REFERENCE TIES
(NO SCALE)



SECTION 2

SECTION 1



Statement of evidence relative to this corner location on sheet 2

I hereby certify that this document was prepared by me or under my direct supervision.

Willard Pellinen

Willard Pellinen
McLeod County Surveyor
License No. 9626

Date Sept. 30, 1991

OFFICE OF THE COUNTY RECORDER
MCLEOD COUNTY, MINNESOTA.

I hereby certify that this document was filed in this office at 1 o'clock P.M. on the 21st day of Oct, 1991.

Armen Botlie, County Recorder

By _____, Deputy

Document No. 241586

EAST QUARTER corner, Section 2, Township 115 North, Range 28 West

Certificate of Location of Government Corner

July, 1855. A.H.Runyon of the General Land Office set a post and marked 2 aspens for bearing trees.

April 12, 1971. McCombs Knutson Associates (Dickman Knutson, county surveyor) measured the east line of Section 2 and set a temporary east quarter corner on the center line of the north-south gravel road in line with field lines east and west.

March 11, 1971. Eldor Mathews, who owns the northwest quarter of Section 1, said the corner is in the center line of the road in line with the field line to the east.

May, 1971. Knutson excavated for the corner, John Tupa from Hutchinson with a backhoe. They dug a hole 8 feet by 10 feet by $3\frac{1}{2}$ feet deep and found an oval stone with a sharp point up and wood stake by the stone. Other corners in the area have also been similar stones.

November 2, 1971. Knutson set a McLeod County cast iron monument and took available reference ties.

June 21, 1990. We found the monument in good condition down 3 inches below the surface of the gravel road and took new reference ties.

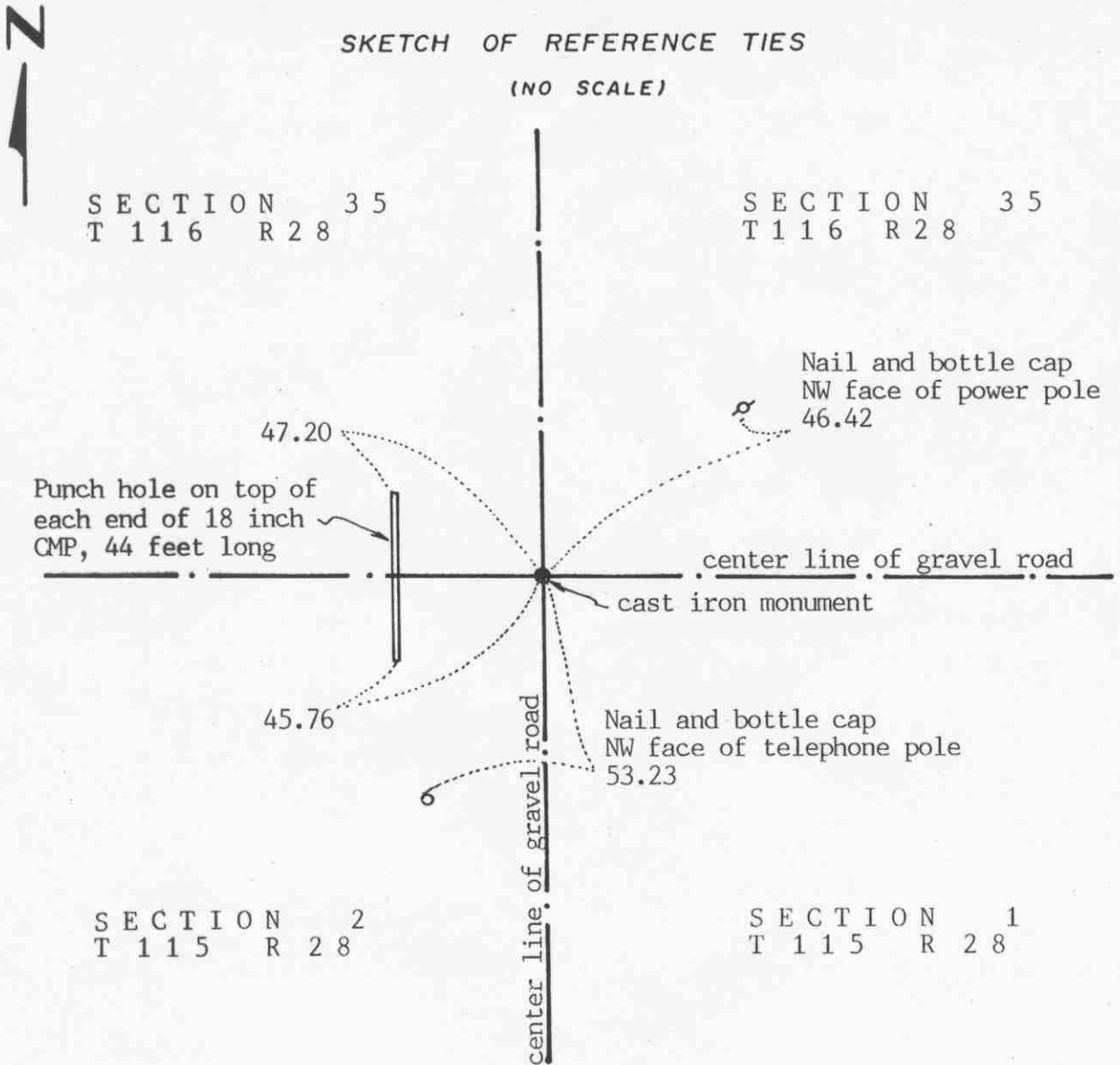
We accept the stone found by Knutson as having perpetuated the correct location of the quarter corner. This is within 0.01 foot of the government distance to the southeast corner, but is 90.16 feet south of a proration of the government distances between the section corners. It also is $22\frac{1}{2}$ feet east of a straight line between the section corners. The total distance between the southeast and northeast corners of the section is 184 feet longer than the government distance.

NORTHEAST corner, Section 2, Township 115 North, Range 28 West

Certificate of Location of Government Corner

SKETCH OF REFERENCE TIES

(NO SCALE)



Statement of evidence relative to this corner location on sheet 2

I hereby certify that this document was prepared by me or under my direct supervision.

Willard Pellinen

Willard Pellinen
McLeod County Surveyor
License No. 9626

Date Sept. 2, 1991

OFFICE OF THE COUNTY RECORDER
MCLEOD COUNTY, MINNESOTA.

I hereby certify that this document was filed in this office at 4:30 o'clock P.M. on the 3rd day of Oct, 1991.

Carmen Ostlie, County Recorder

By _____, Deputy

Document No. 241302

NORTHEAST corner, Section 2, Township 115 North, Range 28 West

Certificate of Location of Government Corner

1855. John Ryan of the General Land Office set a post and marked 3 aspens for bearing trees.

March 19, 1931. Field notes for Township Road survey show a 1 inch by 2 inch wood stake at the corner on the center line intersection of the roads.

1970. McCombs Knutson Associates (Dickman Knutson, county surveyor) dug for the corner and found a wood stake on the center line intersection of the roads. Willard Christensen, in the Southeast Quarter of Section 35, said the center line of the roads is the correct corner. Knutson set a McLeod County cast iron monument at the corner.

March 10, 1978. Knutson took new available ties to the corner.

February 11, 1987. All the old ties destroyed. We took new reference ties.

June 21, 1990. We found the monument in good condition and checked the reference ties.

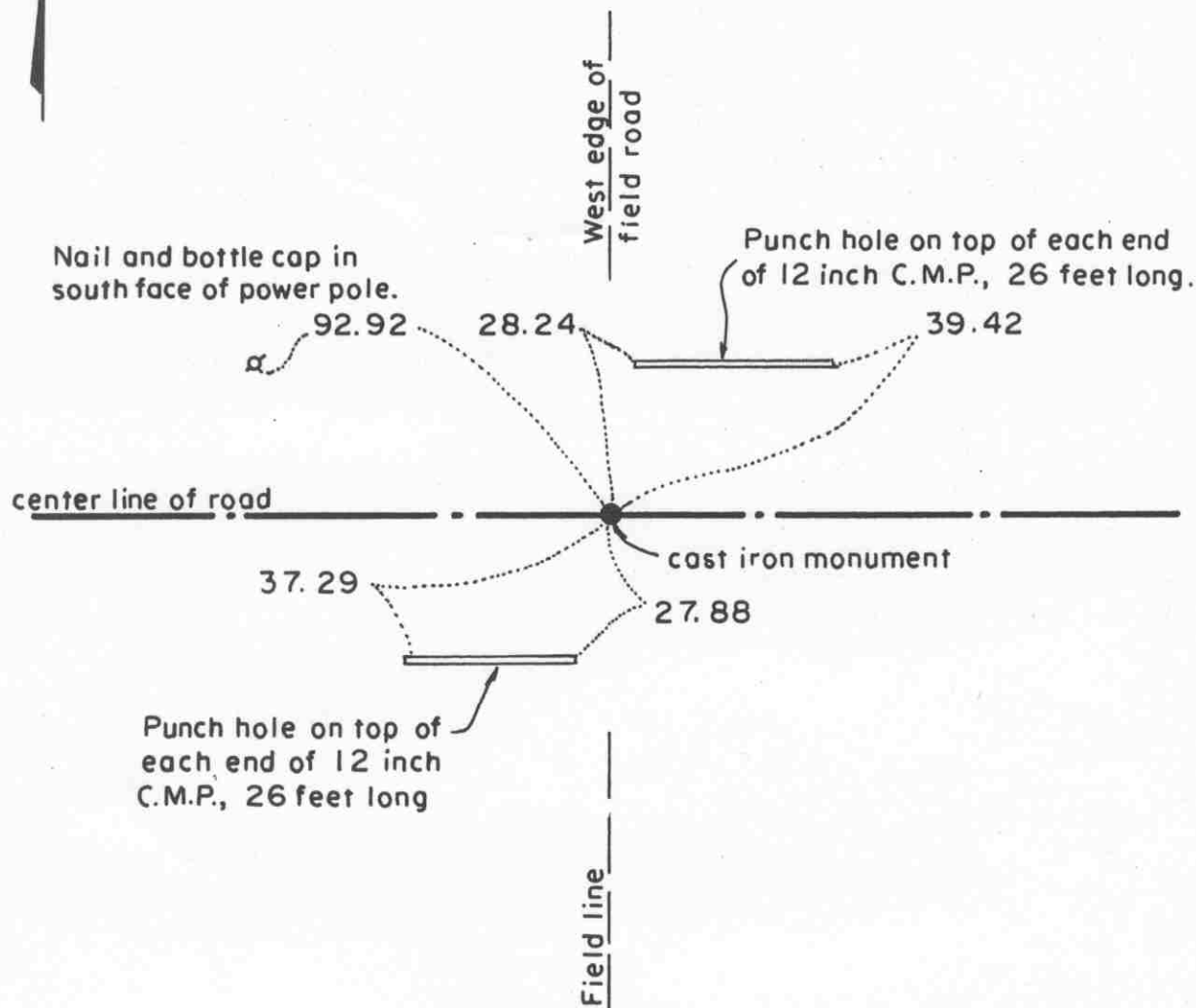
We accept the wood stake found by Knutson as having perpetuated the correct location of the section corner.

Certificate of Location of Government Corner

North Quarter corner, Section 2, Township 115 North, Range 28 West

SKETCH OF REFERENCE TIES (NO SCALE)

SECTION 35, T.116N., R.28W.



SECTION 2, T.115 N., R.28 W

Statement of evidence relative to this corner location on sheet 2

I hereby certify that this document was prepared by me or under my direct supervision.

Willard Pellinen

Willard Pellinen
McLeod County Surveyor
License No. 9626.

Date Feb. 3, 1995

OFFICE OF THE COUNTY RECORDER
MCLEOD COUNTY, MINNESOTA

I hereby certify that this document was filed in this office at 9 o'clock A. M. on the 6th day of February, 19 95.

Carmen Ottilie Mulder, County Recorder

By _____, Deputy.

Document No. 264001

Certificate of Location of Government Corner
North Quarter Corner, Section 2, Township 115 North, Range 28 West

1855. John Ryan of the General Land Office established this corner. He set a post and marked an 8 inch aspen and a 9 inch aspen for bearing trees.

September 11, 1969. Dickman Knutson, county surveyor, found a 1/2 inch diameter iron rod at the center line of the east-west road in line with a field line to the south and took available reference ties.

1970. Knutson replaced the iron rod with a McLeod County cast iron monument.

February 11, 1987. We found the monument down 6 inches below the surface of the road and took new ties.

January 13, 1995. We checked the reference ties to the monument.

The monument set by Knutson is accepted as marking the location of the government corner. It fits long standing occupation lines and it perpetuates the location of an older monument.

Certificate of Location of Government Corner

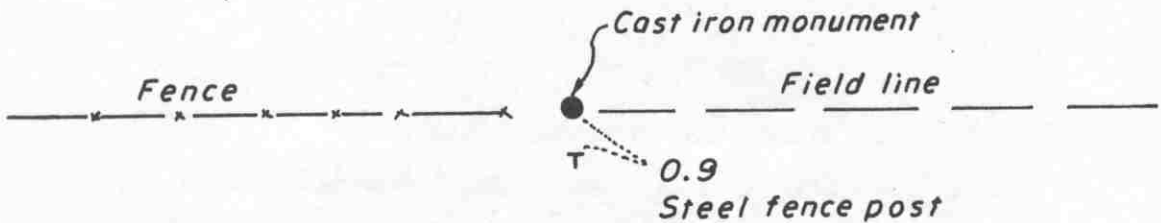
East Quarter corner, Section 3, Township 115 North, Range 28 West

SKETCH OF REFERENCE TIES (NO SCALE)



SECTION 3

SECTION 2



Statement of evidence relative to this corner location on sheet 2

I hereby certify that this document was prepared by me or under my direct supervision.

Willard Pellinen

Willard Pellinen
McLeod County Surveyor
License No. 9626.

Date April 20, 1995

OFFICE OF THE COUNTY RECORDER
MCLEOD COUNTY, MINNESOTA

I hereby certify that this document was filed in this office at 9 o'clock A. M. on the 24th day of Apr 19 95.

Carmen Dotlie Mulder, County Recorder

By _____, Deputy.

Document No. 265311

Certificate of Location of Government Corner
East Quarter Corner, Section 3, Township 115 North, Range 28 West

July, 1855. A. H. Runyon of the General Land Office established this corner. He set a post, drove a charred stake, raised mound with trench and planted apple seeds at the southeast corner of the mound.

December, 1972. Dickman Knutson, county surveyor, set an iron pipe along an east-west fence on a straight line between the section corners. No occupation line running in a north-south direction.

June 25, 1974. Knutson replaced the iron pipe with a McLeod County cast iron monument and took reference ties.

February 1, 1995. We found the monument in good condition and checked the reference ties.

Certificate of Location of Government Corner

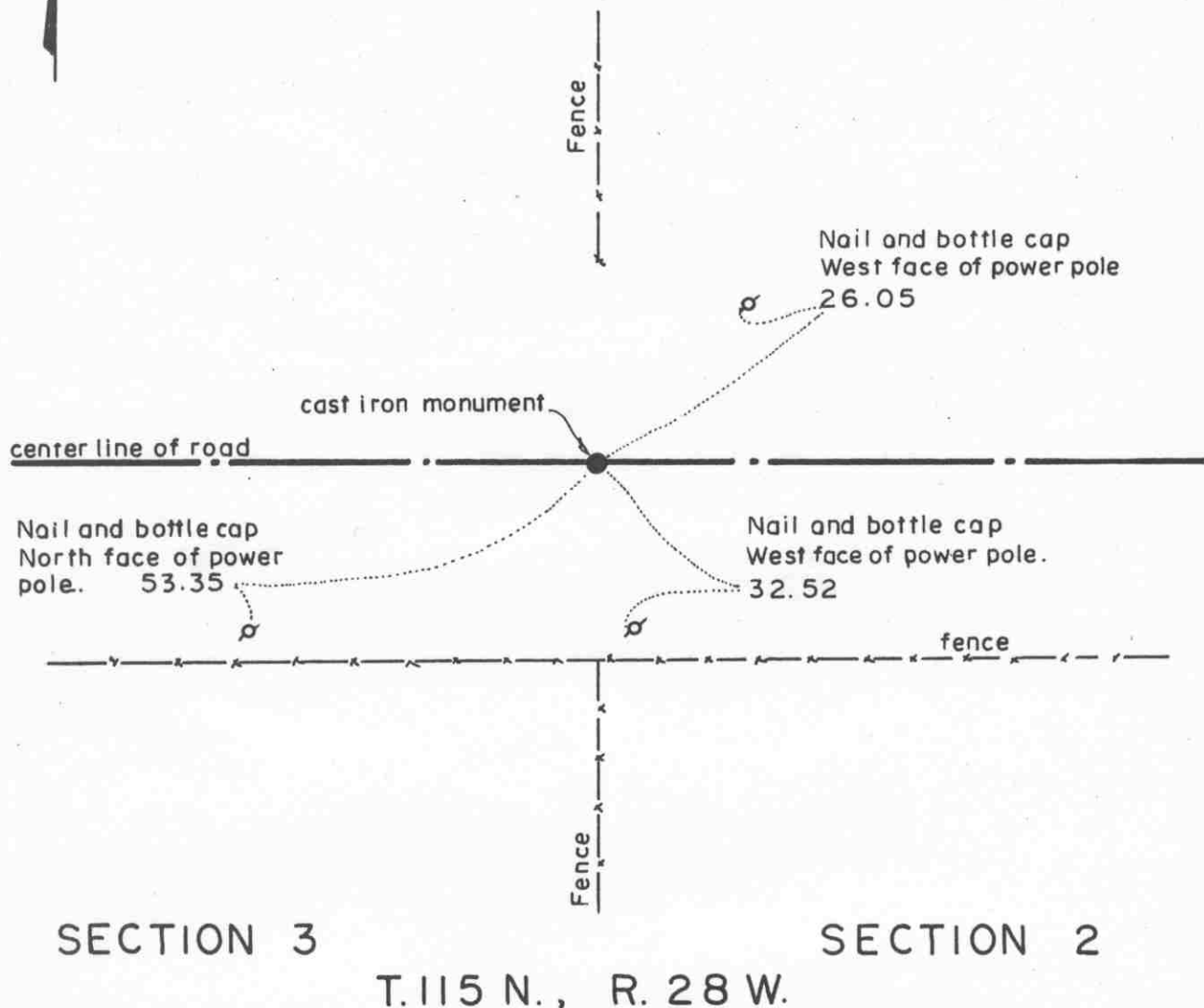
Northeast corner, Section 3, Township 115 North, Range 28 West

SKETCH OF REFERENCE TIES (NO SCALE)

T. 116 N., R. 28

SECTION 34

SECTION 35



Statement of evidence relative to this corner location on sheet 2

I hereby certify that this document was prepared by me or under my direct supervision.

Willard Pellinen
Willard Pellinen
McLeod County Surveyor
License No. 9626.

Date Feb. 3, 1995

OFFICE OF THE COUNTY RECORDER
MCLEOD COUNTY, MINNESOTA

I hereby certify that this document was filed in this office at 9 o'clock A. M. on the 6th day of February, 19 95.

Carmen O'Brien Mulder County Recorder

By _____, Deputy.

Document No. 264002

Certificate of Location of Government Corner
Northeast Corner, Section 3, Township 115 North, Range 28 West

1855. John Ryan of the General Land Office established this corner. He set a post, deposited charcoal, dug pits and trench, built mound and planted osage orange seeds at the corners of the mound.

1969. Dickman Knutson, county surveyor, dug for the corner. He found a stone in the center line of the east-west road in line with a fence to the north and a fence to the south. Adjoining land owners have accepted this location as being the section corner. Knutson set a McLeod County cast iron monument.

Janury 13, 1995. We checked the reference ties to the monument.

The monument set by Knutson is accepted as marking the location of the government corner. It fits long standing occupation lines and it perpetuates the location of an older monument.

NORTH QUARTER corner, Section 3, Township 115 North, Range 28 West

Certificate of Location of Government Corner



SKETCH OF REFERENCE TIES

(NO SCALE)

SECTION 34, T 116, R 28

Nail and bottle cap
East face of guy pole
24.91

center line of gravel road

cast iron monument

32.36
Nail and bottle cap
East face of power pole

351.51
Nail and bottle cap
North face of power pole

power lines

SECTION 3, T. 115, R. 28

Statement of evidence relative to this corner location on sheet 2

I hereby certify that this document
was prepared by me or under my
direct supervision.

Willard Pellinen

Willard Pellinen
McLeod County Surveyor
License No. 9626

Date 3/31/90

OFFICE OF THE COUNTY RECORDER
MCLEOD COUNTY, MINNESOTA.

I hereby certify that this document was filed in this
office at 4 o'clock P.M. on the 4th day
of April, 1990.

Carmen Potlie, County Recorder

By _____, Deputy

Document No. 232657

NORTH QUARTER corner, Section 3, Township 115 North, Range 28 West

Certificate of Location of Government Corner

This corner was originally established by the General Land Office in 1855. John Ryan set a post and had a reference tie to 1 bearing tree.

January 11, 1969. McCombs Knutson Associates, Dickman Knutson, county surveyor, set a temporary corner on the center line of the road in line with a power line to the south.

February, 1970. Henry Zajacek, 70+ years old, in the Southwest Quarter of Section 34 for 66 years and Ernest Alsleben, in the Northeast Quarter of Section 3 both say the center line of the road and power line to the south are on the section and quarter line.

May, 1970. Knutson dug for the corner and found a stone with an iron pin below it. They set a McLeod County cast iron monument and took reference ties.

March 15, 1989. We found the cast iron monument down 4 inches below the road surface but no reference ties remaining. We took available ties.

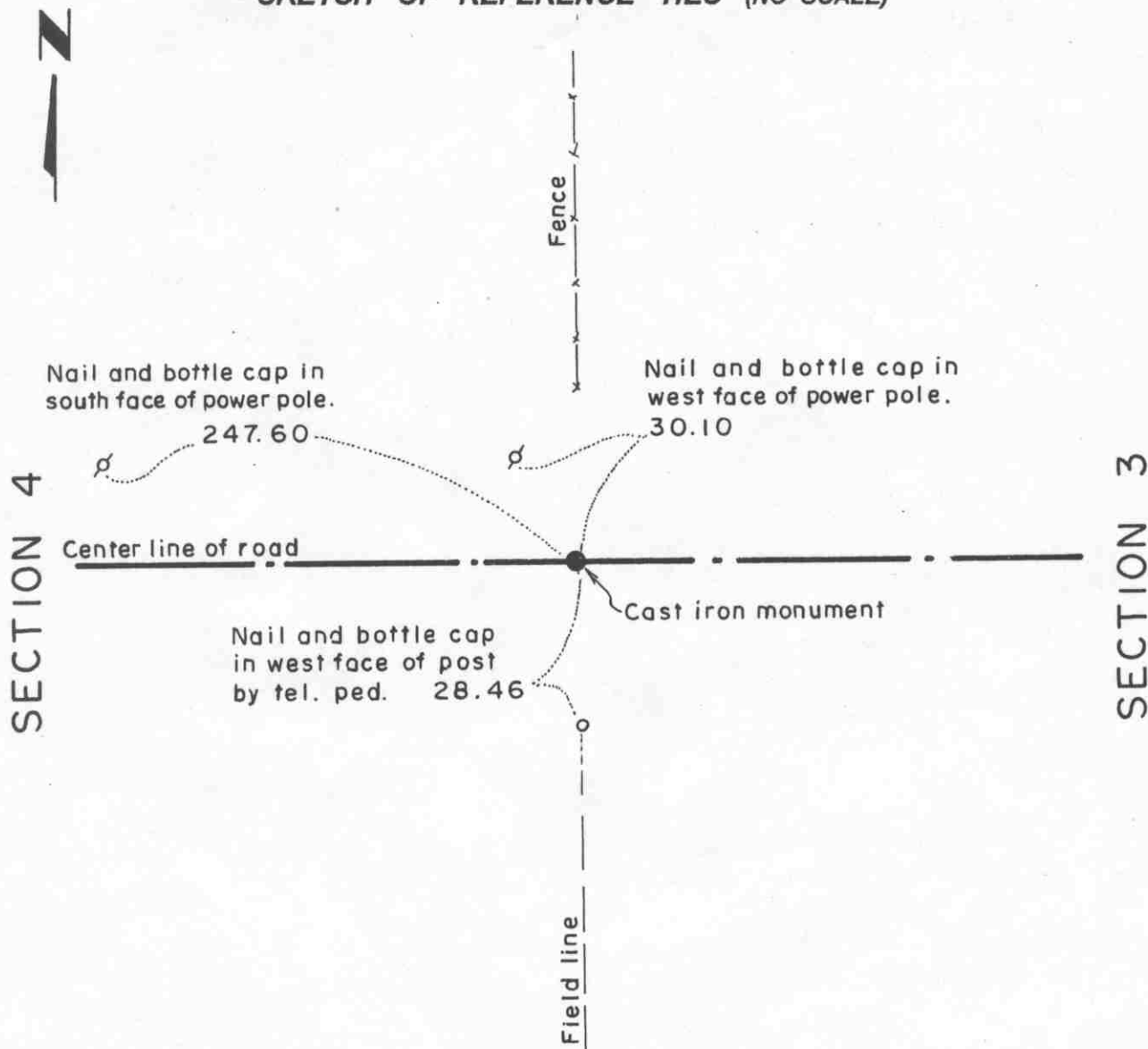
This monument is within 0.4 foot of being half way between the section corners and about 13 feet south of a straight line between the section corners.

The cast iron monument is accepted as the correct corner location because it perpetuates the position of the older monument which we feel has perpetuated the location of the true corner.

Certificate of Location of Government Corner

East Quarter corner, Section 4, Township 115 North, Range 28 West

SKETCH OF REFERENCE TIES (NO SCALE)



Statement of evidence relative to this corner location on sheet 2

I hereby certify that this document was prepared by me or under my direct supervision.

Willard Pellinen

Willard Pellinen
McLeod County Surveyor
License No. 9626.

Date Feb. 5, 1995.

OFFICE OF THE COUNTY RECORDER MCLEOD COUNTY, MINNESOTA

I hereby certify that this document was filed in this office at 9 o'clock A. M. on the 6th day of February, 19 95.

Carmen Ostlie Mulder County Recorder

By _____, Deputy.

Document No. 264003

Certificate of Location of Government Corner

East Quarter Corner, Section 4, Township 115 North, Range 28 West

July, 1855. A. H. Runyon of the General Land Office established this corner. He set a post and marked a 10 inch aspen and a 7 inch aspen for bearing trees.

1972. Adjoining land owners agree the center line of the east-west road is the quarter line and fences running north and south are along the section line.

October 27, 1972. Dickman Knutson, county surveyor, found a rotted wood stake in the center line of the road in line with the fences north and south and set a McLeod County cast iron monument. He took available reference ties.

January, 1995. The monument set by Knutson is accepted as marking the location of the government corner. It fits long standing occupation lines (the road and the fences) and it perpetuates the location of an older monument (the wood stake).

January 25, 1995. We found the monment in good condition down 4 inches below the surface of the gravel road and took new reference ties.

NORTHEAST corner, Section 4, Township 115 North, Range 28 West

Certificate of Location of Government Corner



SKETCH OF REFERENCE TIES
(NO SCALE)

TOWNSHIP 116, RANGE 28

SECTION 33

SECTION 34

Nail and bottle cap
North face of post
by telephone pedestal

156.01

$\frac{1}{2}$ inch diam. iron pipe
in shoulder of road
27.70

cast iron monument

center line of gravel road

Nail and bottle cap
West face of 6 inch tree
36.70

27.30
 $\frac{1}{2}$ inch diam. iron pipe
in shoulder of road

fence

SECTION 4

SECTION 3

TOWNSHIP 115, RANGE 28

Statement of evidence relative to this corner location on sheet 2

I hereby certify that this document
was prepared by me or under my
direct supervision.

Willard Pellinen

Willard Pellinen
McLeod County Surveyor
License No. 9626

Date 3/31/90

OFFICE OF THE COUNTY RECORDER
MCLEOD COUNTY, MINNESOTA.

I hereby certify that this document was filed in this
office at 4 o'clock P.M. on the 4th day
of April, 1990.

Armen Ostlie, County Recorder

By _____, Deputy

Document No. 232656

NORTHEAST corner, Section 4, Township 115 North, Range 28 West*Certificate of Location of Government Corner*

This corner was originally established by John Ryan of the General Land Office in 1855. He set a post and had reference ties to 3 bearing trees.

April 9, 1929. E.L. Higgins measured 2636.5 feet between this corner and the north quarter corner of Section 4.

September 11, 1969. McCombs Knutson Associates, Dickman Knutson, county surveyor, set a temporary corner on the center line of the gravel road in line with a fence to the south.

May, 1970. Knutson dug for the corner and found a stone set on end down 3 feet below the road surface. They set a McLeod County cast iron monument and took reference ties.

January 16, 1986. We found the cast iron monument in good condition. Reference ties destroyed so we retied the corner.

December 1987. We measured the north line of Section 4 and had a distance of 2636.86 feet to the north quarter corner compared with 2636.5 by Higgins in 1929.

March 15, 1989. We found the monument in good condition and the reference ties good.

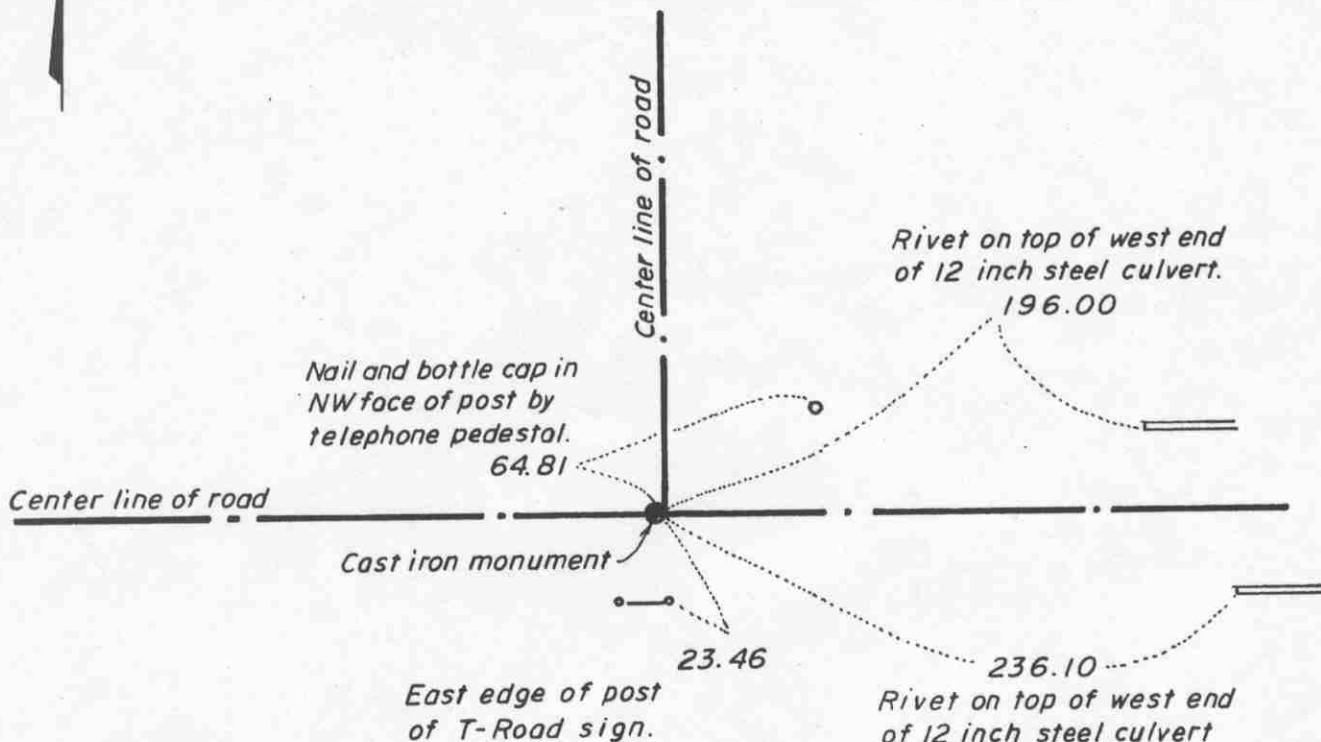
We accept the cast iron monument as the correct location of the section corner because it perpetuates the position of an older monument (stone), fits the occupation lines and agrees with the 1929 distance to the north quarter corner.

Certificate of Location of Government Corner

North Quarter corner, Section 4, Township 115 North, Range 28 West

SKETCH OF REFERENCE TIES (NO SCALE)

SECTION 33, T.116, R.28



SECTION 4, T.115, R.28

Statement of evidence relative to this corner location on sheet 2

I hereby certify that this document was prepared by me or under my direct supervision.

Willard Pellinen
Willard Pellinen
McLeod County Surveyor
License No. 9626.

Date April 20, 1995

OFFICE OF THE COUNTY RECORDER
MCLEOD COUNTY, MINNESOTA

I hereby certify that this document was filed in this office at 9 o'clock A M. on the 24th day of Apr 19 95.

Armen Potlie Mulder, County Recorder

By _____, Deputy.

Document No. 265312

Certificate of Location of Government Corner
North Quarter Corner, Section 4, Township 115 North, Range 28 West

1855. John Ryan of the General Land Office established this corner. He set a post and marked a 15 inch linden and a 13 inch linden for bearing trees.

1969. Adjoining land owners have accepted the center line intersection of the roads as being the quarter corner. Dickman Knutson, county surveyor, excavated for the corner at the center line intersection but found no evidence of the government corner.

October 27, 1970. Knutson set a McLeod County cast iron monument at the intersection of the center lines. This is very near to a point half way between the section corners, and within a half foot of 1929 survey distances to the section corners. Knutson took available reference ties.

February 1, 1995. We found the monument in good condition down 8 inches below the surface of the gravel road and took new available ties.

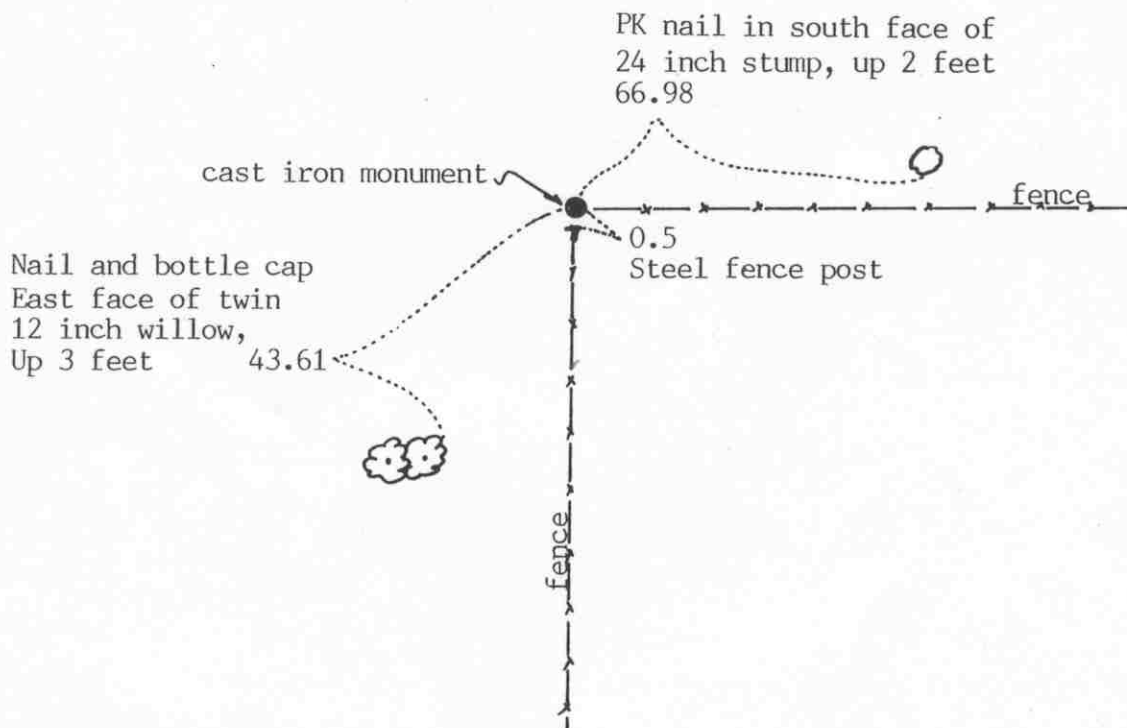
EAST QUARTER corner, Section 5, Township 115 North, Range 28 West

Certificate of Location of Government Corner

SKETCH OF REFERENCE TIES (NO SCALE)

SECTION 5

SECTION 4



Statement of evidence relative to this corner location on sheet 2

I hereby certify that this document was prepared by me or under my direct supervision.

Willard Pellinen

Willard Pellinen
McLeod County Surveyor
License No. 9626

Date Nov. 14, 1992

OFFICE OF THE COUNTY RECORDER
MCLEOD COUNTY, MINNESOTA.

I hereby certify that this document was filed in this office at 9 o'clock A.M. on the 20th day of November, 19 92.

Carmen St. Louis Mulder, County Recorder

By _____, Deputy

Document No. 248982

EAST QUARTER corner, Section 5, Township 115 North, Range 28 West

Certificate of Location of Government Corner

July, 1855. This corner was originally established by the General Land Office. A.H.Runyon set a post on the south edge of a swamp and marked a 6 inch and a 24 inch oak for bearing trees.

February 28, 1973. Mr Frank Picha, 86 years old, and had owned the Northwest Quarter of Section 4 until about 20 years ago, said the farm was surveyed many years ago. He couldn't remember when, but it was before 1931 when Higgins set the corner about 25 feet farther north. Mr Picha said the fence was put in the correct place when it was surveyed. He said the fence intersection, fences south and east, is the quarter corner. The east-west fence runs along the east-west quarter line of Section 5. Mr. Ralph Picha, present owner agrees with Mr. Frank Picha.

October 19, 1973. McCombs Knutson Associates (Dickman Knutson, county surveyor) set a McLeod County cast iron monument at the fence intersection and took available ties.

November 12, 1992. We found no ties remaining. We found the monument in good condition 6 inches below the surface of the ground and took new reference ties.

The monument set by Knutson is accepted as the correct location of the quarter corner. It fits the long standing occupation lines, the fences south and east.

NORTHEAST corner, Section 5, Township 115 North, Range 28 West

Certificate of Location of Government Corner

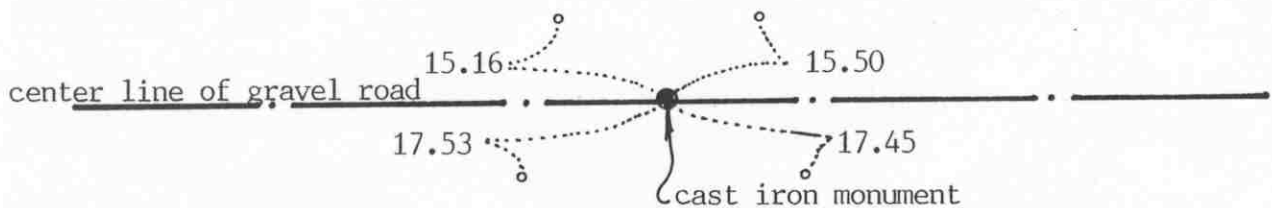
SKETCH OF REFERENCE TIES
(NO SCALE)

SECTION 32

T. 116

SECTION 33

R. 28

Ties are to $\frac{1}{2}$ inch iron pipes in shldr of road

2636.86 feet to $N\frac{1}{4}$ corner of Section 4
2607.50 feet to $E\frac{1}{4}$ corner of Section 32

SECTION 5

T. 115

R. 28

SECTION 4

Statement of evidence relative to this corner location on sheet 2

I hereby certify that this document
was prepared by me or under my
direct supervision.

Willard Pellinen

Willard Pellinen
McLeod County Surveyor
License No. 9626

Date November 14, 1992

OFFICE OF THE COUNTY RECORDER
MCLEOD COUNTY, MINNESOTA.

I hereby certify that this document was filed in this
office at 9 o'clock A. M. on the 20th day
of November, 19 92.

Barbara K. M. Maddy County Recorder

By _____, Deputy

Document No. 248981

NORTHEAST corner, Section 5, Township 115 North, Range 28 West

Certificate of Location of Government Corner

1855. This corner was originally established by John Ryan of the General Land Office. He set a post and marked a 15 inch and a 13 inch linden for bearing trees.

February 28, 1931. E. L. Higgins, county surveyor, found a stone and a wood post at the corner.

August 1969. McCombs Knutson Associates (Dickman Knutson, county surveyor) found the stone and wood stake and took available ties.

October 28, 1970. Knutson set a McLeod County cast iron monument at the corner.

November 12, 1992. All the reference ties were destroyed so we took new ties. We found the monument in good condition down 6 inches below the road surface.

The monument set by Knutson is accepted as the location of the government corner. It fits occupation line (the center line of the east-west road) and it perpetuates the location of an older monument, the found stone.

NORTH QUARTER corner, Section 5, Township 115 North, Range 28 West

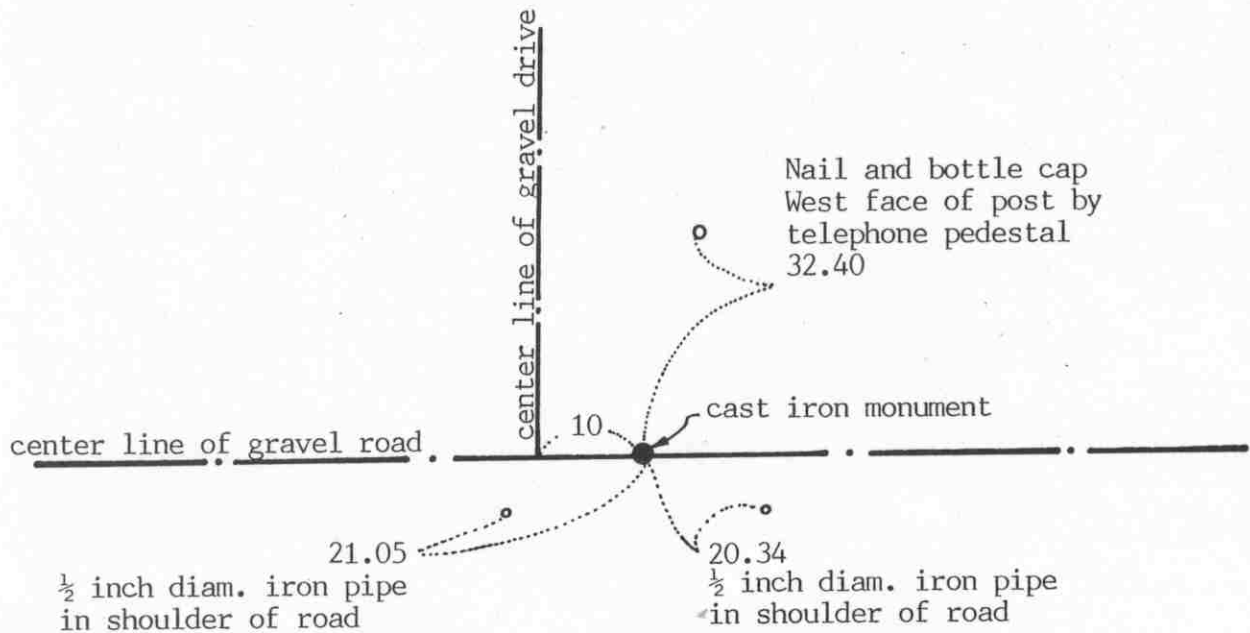


Certificate of Location of Government Corner

SKETCH OF REFERENCE TIES

(NO SCALE)

SECTION 32, T.116, R. 28



SECTION 5, T.115, R. 28

Statement of evidence relative to this corner location on sheet 2

I hereby certify that this document was prepared by me or under my direct supervision.

Willard Pellinen

Willard Pellinen
McLeod County Surveyor
License No. 9626

Date Nov. 14, 1992

OFFICE OF THE COUNTY RECORDER
MCLEOD COUNTY, MINNESOTA.

I hereby certify that this document was filed in this office at 9 o'clock A.M. on the 20th day of November, 1992.

Carmen K. Mulder, County Recorder

By _____, Deputy

Document No. 248983

NORTH QUARTER corner, Section 5, Township 115 North, Range 28 West*Certificate of Location of Government Corner*

1855. John Ryan of the General Land Office originally established this corner. He set a post and marked a 10 inch and a 12 inch oak for bearing trees.

1970. McCombs Knutson Associates (Dickman Knutson, county surveyor) dug for the corner. They dug a hole 10 feet by 5 feet by 4 feet deep but found no evidence of the government corner. Knutson set a McLeod County cast iron monument on a proration of 1939 survey distances to the northeast and northwest corners of Section 5.

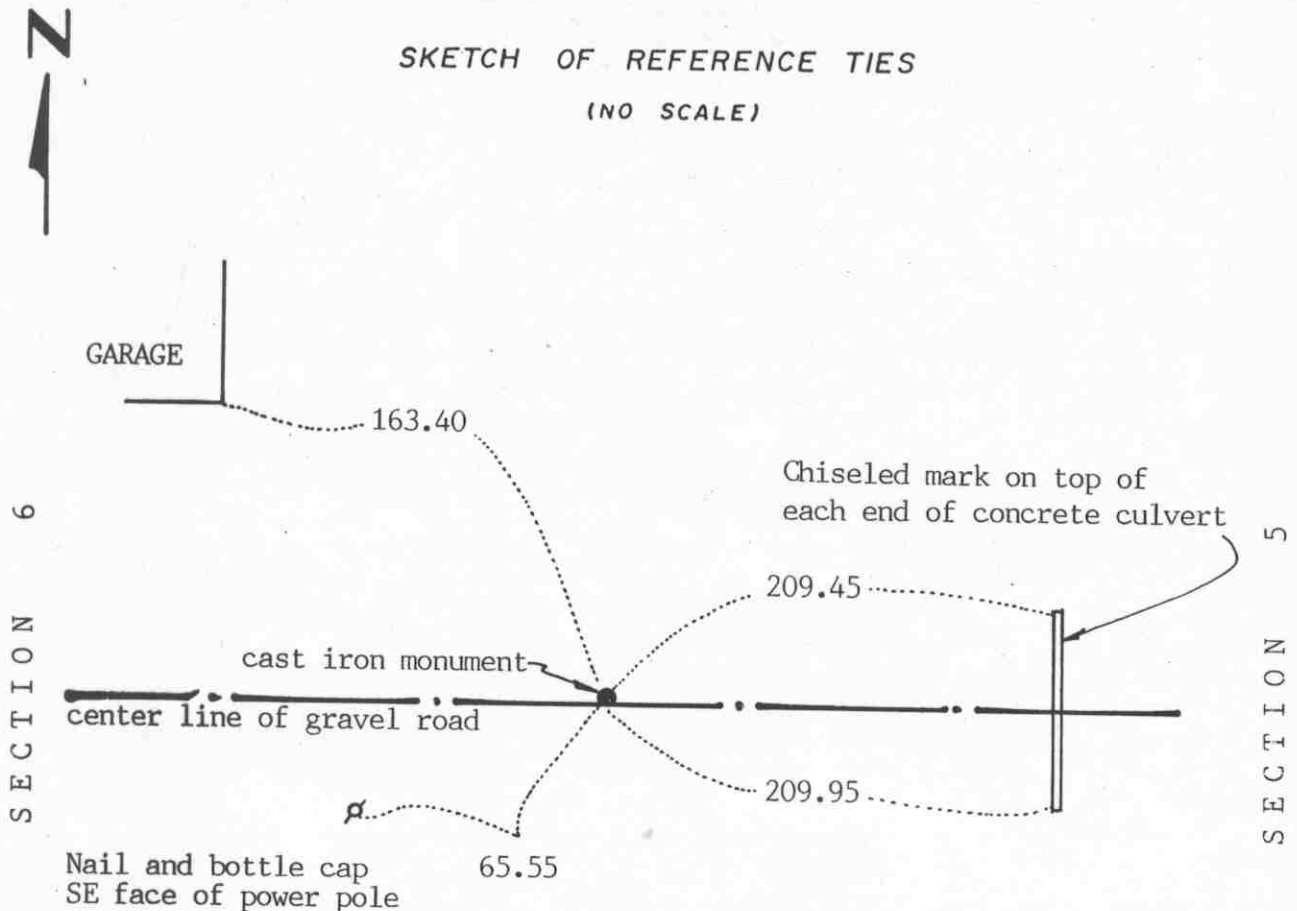
October 28, 1970. Knutson set cast iron monument.

November 12, 1992. We found no ties remaining. We found the monument in good condition down 8 inches below the surface and took new reference ties.

The monument set by Knutson is accepted as marking the quarter corner. We feel the location had been perpetuated by the 1939 survey distances.

EAST QUARTER corner, Section 6, Township 115 North, Range 28 West

Certificate of Location of Government Corner

SKETCH OF REFERENCE TIES
(NO SCALE)Statement of evidence relative to this corner location on sheet 2

I hereby certify that this document
was prepared by me or under my
direct supervision.

Willard Pellinen

Willard Pellinen
McLeod County Surveyor
License No. 9626

Date February 20, 1992

OFFICE OF THE COUNTY RECORDER
MCLEOD COUNTY, MINNESOTA.

I hereby certify that this document was filed in this
office at 9 o'clock A.M. on the 6th day
of May, 1992.

Armen Botchie, County Recorder

By _____, Deputy

Document No. 245074

EAST QUARTER corner, Section 6, Township 115 North, Range 28 West***Certificate of Location of Government Corner***

July 1855. The original Public Land Survey was run by A. H. Runyon. He set a post and marked an aspen for a bearing tree and dug trench, etc as per instructions.

February 9, 1972. McCombs Knutson Associates (Dickman Knutson, county surveyor) measured the east line of Section 6 and set a temporary quarter corner on the center line of the east-west gravel road in line with a telephone pole line to the south. Mr. John Drew, in the Southeast Quarter of Section 6 said this has been accepted as the correct corner.

August 30, 1972. Knutson dug for the corner and found a $\frac{1}{2}$ inch diameter iron pin, 2 feet long at the corner. Knutson took available reference ties and replaced the iron pin with a McLeod County cast iron monument.

June 4, 1991. We found the monument in good condition and checked the reference ties.

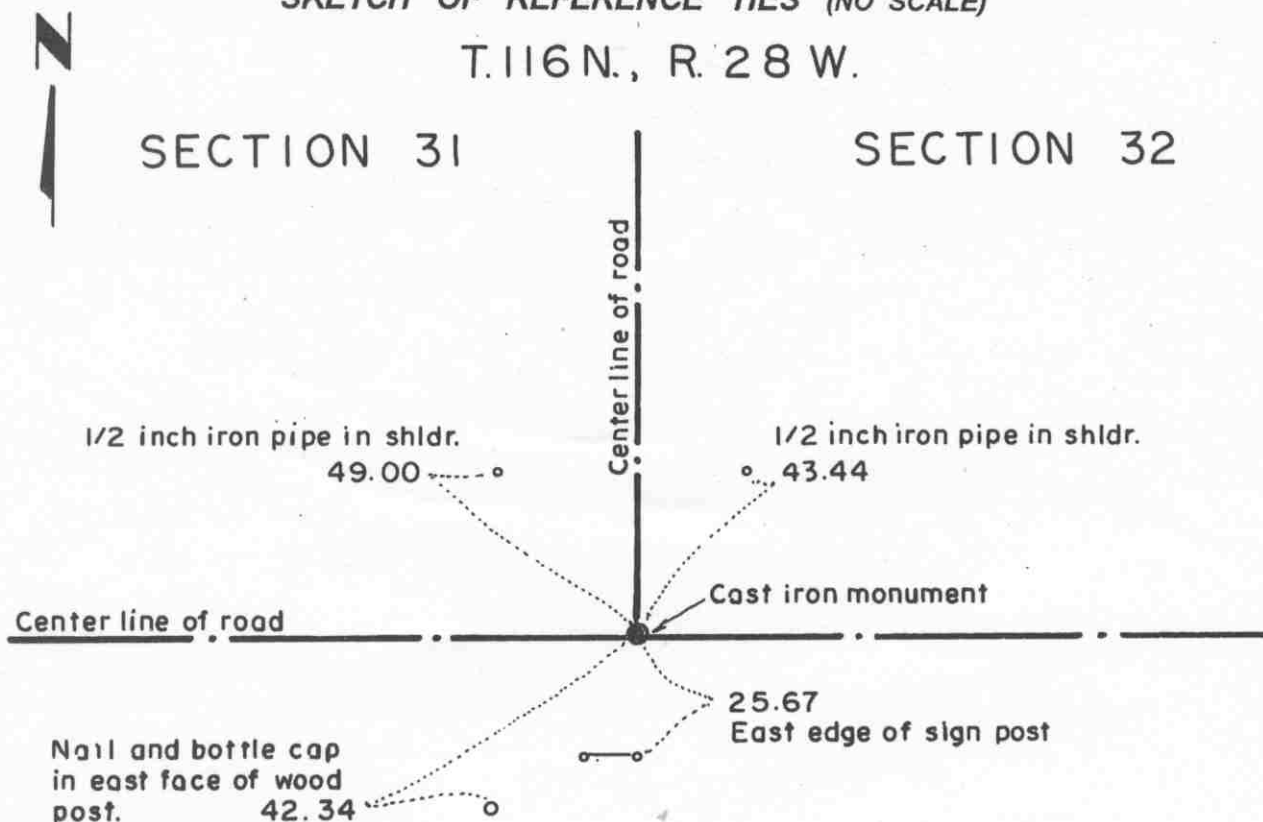
The cast iron monument is accepted as marking the quarter corner. It replaces an older monument and fits the occupation lines, the center line of the road and the telephone line to the south.

Certificate of Location of Government Corner

Northeast corner, Section 6, Township 115 North, Range 28 West

SKETCH OF REFERENCE TIES (NO SCALE)

T.116N., R. 28 W.



SECTION 6

SECTION 5

T.115 N., R. 28 W.

Statement of evidence relative to this corner location on sheet 2

I hereby certify that this document was prepared by me or under my direct supervision.

Willard Pellinen

Willard Pellinen
McLeod County Surveyor
License No. 9626.

Date Feb. 5, 1995

OFFICE OF THE COUNTY RECORDER
MCLEOD COUNTY, MINNESOTA

I hereby certify that this document was filed in this office at 9 o'clock A. M. on the 6th day of February 19 95.

Carmen Orlie Mulder County Recorder

By _____, Deputy.

Document No. 264004

Certificate of Location of Government Corner

Northeast Corner, Section 6, Township 115 North, Range 28 West

1855. John Ryan of the General Land Office established this corner. He set a post and marked 3 aspens and a cherry tree for bearing trees.

1969. The center line intersection of the roads has been accepted by adjoining land owners as being the section corner.

September, 1969. Dickman Knutson, county surveyor, found a 1/2 inch iron pipe at the center line intersection, roads north, east and west and replaced it with a McLeod County cast iron monument. He took reference ties.

November 12, 1992. We found the monument in good condition down 4 inches below the surface of the road and took new ties.

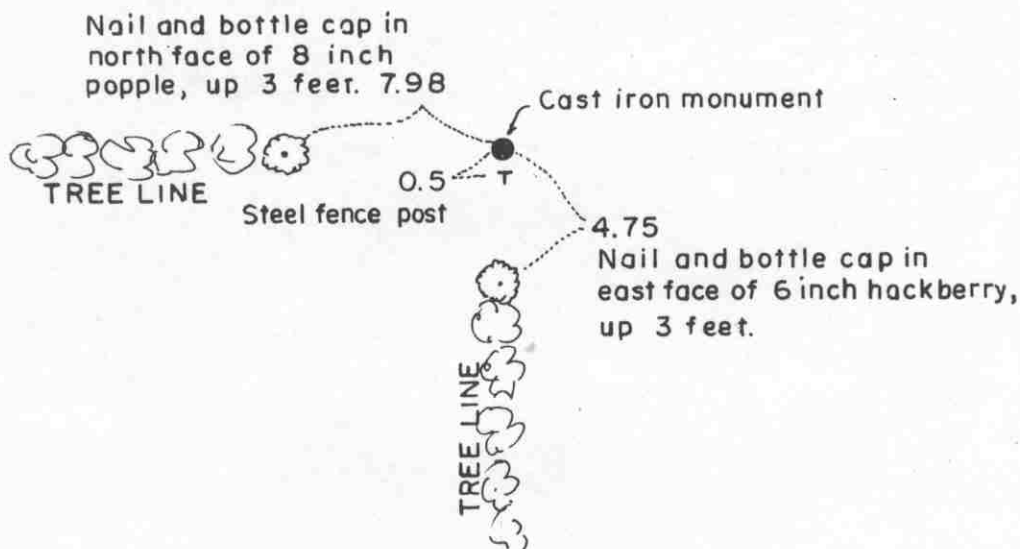
The monument set by Knutson is accepted as marking the location of the government corner. It fits long standing occupation lines (the roads) and it perpetuates the location of an older monument.

Certificate of Location of Government Corner

North Quarter corner, Section 6, Township 115 North, Range 28 West

SKETCH OF REFERENCE TIES (NO SCALE)

SECTION 31, T.116, R. 28



SECTION 6, T.115, R. 28

Statement of evidence relative to this corner location on sheet 2

I hereby certify that this document was prepared by me or under my direct supervision.

Willard Pellinen

Willard Pellinen
McLeod County Surveyor
License No. 9626.

Date April 20, 1995

OFFICE OF THE COUNTY RECORDER
MCLEOD COUNTY, MINNESOTA

I hereby certify that this document was filed in this office at 9 o'clock A. M. on the 24th day of Apr 19 95.

Carmen Ostlie Mulder, County Recorder

By _____, Deputy.

Document No. 265313

Certificate of Location of Government Corner
North Quarter Corner, Section 6, Township 115 North, Range 28 West

1855. John Ryan of the General Land Office established this corner. He set a post and marked a 12 inch oak and a 10 inch oak for bearing trees.

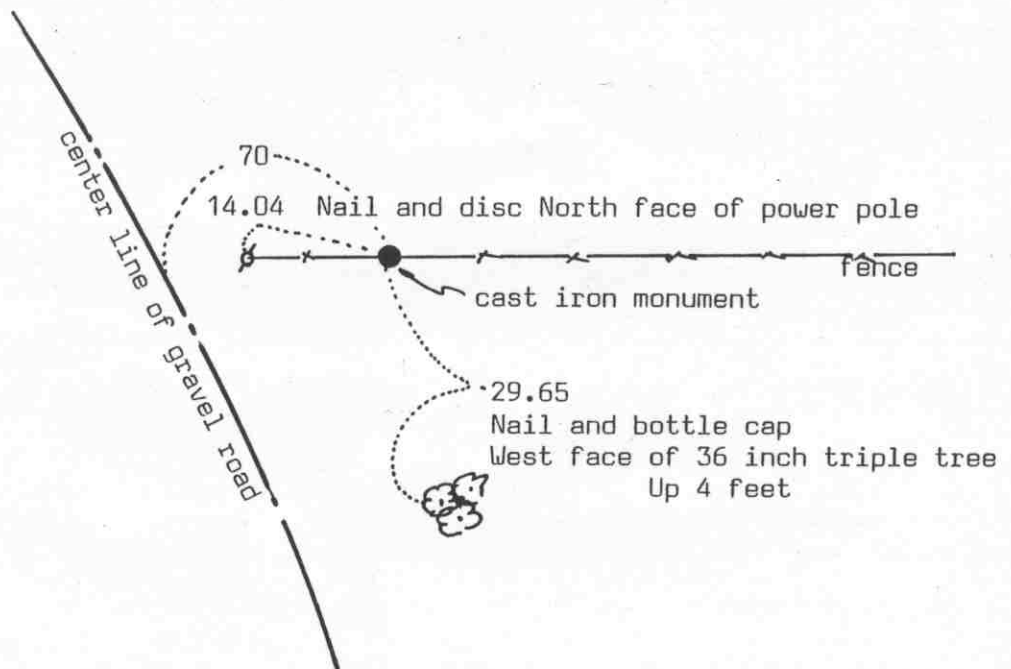
September, 1969. Adjoining land owners agree the fence corner is the quarter corner. Dickman Knutson, county surveyor, set a McLeod County cast iron monument at the intersection, fences east, west and south and took available reference ties.

February 1, 1995. We found the monument in good condition and took new available reference ties.

NORTHEAST corner, Section 1, Township 115 North, Range 29 West

Certificate of Location of Government Corner

SKETCH OF REFERENCE TIES (NO SCALE)

SECTION 36
T. 116 R. 29SECTION 31
T. 116 R. 28SECTION 1
T. 115 R. 29SECTION 6
T. 115 R. 28

Statement of evidence relative to this corner location on sheet 2

I hereby certify that this document
was prepared by me or under my
direct supervision.

Willard Pellinen

Willard Pellinen
McLeod County Surveyor
License No. 9626

Date March 19, 1993

OFFICE OF THE COUNTY RECORDER MCLEOD COUNTY, MINNESOTA.

I hereby certify that this document was filed in this
office at 4 o'clock P. M. on the 27th day
of July, 1993.

Carmen Ostlie Mulder, County Recorder

By _____, Deputy

Document No. 253813

NORTHEAST corner, Section 1, Township 115 North, Range 29 West*Certificate of Location of Government Corner*

1855. This corner was originally established by John Ryan of the General Land Office. He set a post and marked an oak for a bearing tree.

September, 1969. Clarence Ondrachek, in the Northeast Quarter of Section 1, said there is an iron at the corner, near an iron post. Dickman Knutson, county surveyor, found iron rod beside an iron post and replaced it with a McLeod County cast iron monument. He took available reference ties.

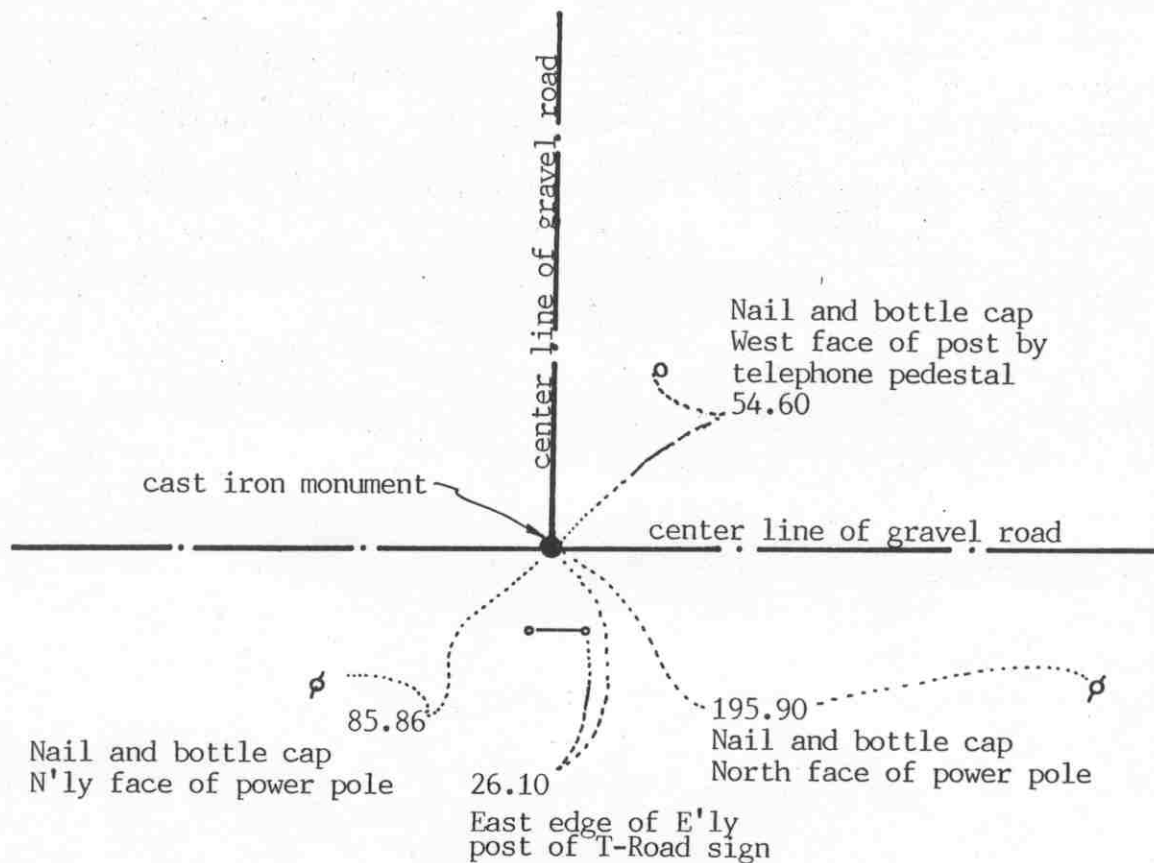
February 5, 1993. We found no ties remaining. We found the monument in good condition along the east-west fence, and took new reference ties.

The monument set by Knutson is accepted as marking the correct location of the section corner. It fits long standing occupation lines and it replaces an older monument which had been accepted by adjoining land owners as the section corner.

EAST QUARTER corner, Section 1, Township 115 North, Range 29 West

Certificate of Location of Government Corner

SKETCH OF REFERENCE TIES
(NO SCALE)



SECTION 1 T. 115 R. 29

SECTION 6 T. 115 R. 28

Statement of evidence relative to this corner location on sheet 2

I hereby certify that this document was prepared by me or under my direct supervision.

Willard Pellinen

Willard Pellinen
McLeod County Surveyor
License No. 9626

Date 2/23/93

OFFICE OF THE COUNTY RECORDER
MCLEOD COUNTY, MINNESOTA.

I hereby certify that this document was filed in this office at 9 o'clock A.M. on the 4th day of March, 1993.

Armen H. Mulder, County Recorder

By _____, Deputy

Document No. 250779

EAST QUARTER corner, Section 1, Township 115 North, Range 29 West

Certificate of Location of Government Corner

July, 1855. John Ryan of the General Land Office established this corner. He set post, in a wet marsh, deposited charcoal, built mound and pit 8 links east.

August 27, 1970. McCombs Knutson Associates (Dickman Knutson, McLeod County Surveyor) found an iron pin at the intersection of road east-west-north. Knutson replaced the iron pin with a McLeod County cast iron monument and took reference ties.

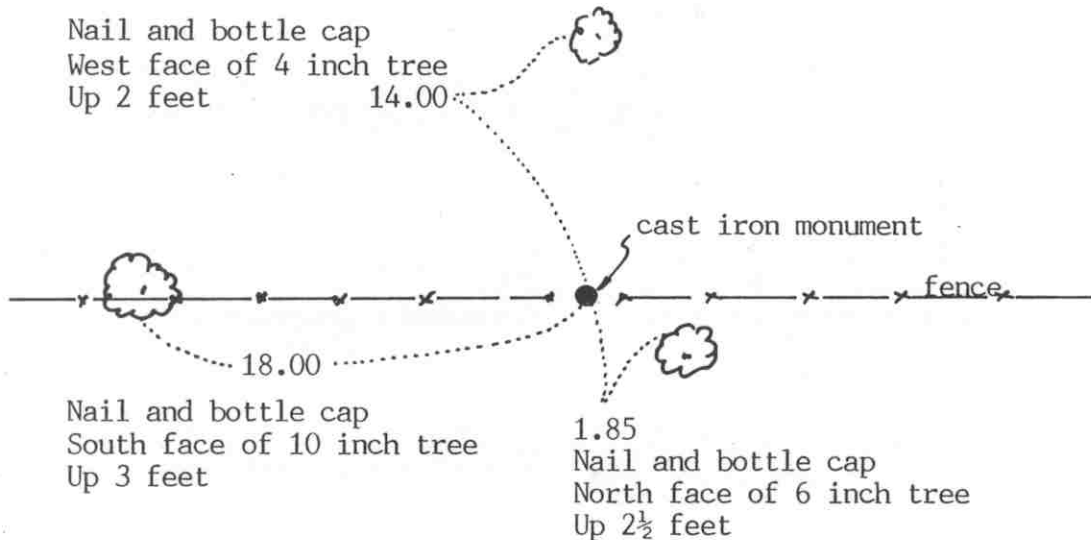
February 5, 1993. We found the monument in good condition down 6 inches below the road surface and took new reference ties.

The monument set by Knutson is accepted as marking the location of the quarter corner. It fits long standing occupation lines, the road center lines and it perpetuates the location of an older monument.

EAST QUARTER corner, Section 7, Township 115 North, Range 28 West

Certificate of Location of Government Corner

SKETCH OF REFERENCE TIES
(NO SCALE)



Statement of evidence relative to this corner location on sheet 2

I hereby certify that this document was prepared by me or under my direct supervision.

Willard Pellinen

Willard Pellinen
McLeod County Surveyor
License No. 9626

Date Feb. 20, 1993

OFFICE OF THE COUNTY RECORDER
MCLEOD COUNTY, MINNESOTA.

I hereby certify that this document was filed in this office at 9 o'clock A. M. on the 4th day of March, 19 93.

Carmin Ostlie Mulder County Recorder

By _____, Deputy

Document No. 250776

EAST QUARTER corner, Section 7, Township 115 North, Range 28 West

Certificate of Location of Government Corner

July, 1855. A. H. Runyon of the General Land Office set a post and marked a 17 inch and an 18 inch oak for bearing trees.

March 3, 1972. Mr. Ernest Beihoffer, 72 years old, and had lived in the Southwest Quarter of Section 8 all his life, said the fence intersection has been accepted as the correct quarter corner by all adjoining land owners.

April 27, 1972. McCombs Knutson Associates (Dickman Knutson, county surveyor) searched the area for the corner. They found an 8 inch diameter stone down 6 inches at the fence intersection. Mr. Arnold Thiesfeldt, who had lived in the Southeast Quarter of Section 7 for 35 years said the fence intersection is the correct quarter corner.

November 13, 1973. Knutson replaced the stone with a McLeod County cast iron monument and took available reference ties.

January 18, 1993. We found the monument in good condition but all the old reference ties had been destroyed. We took new available ties.

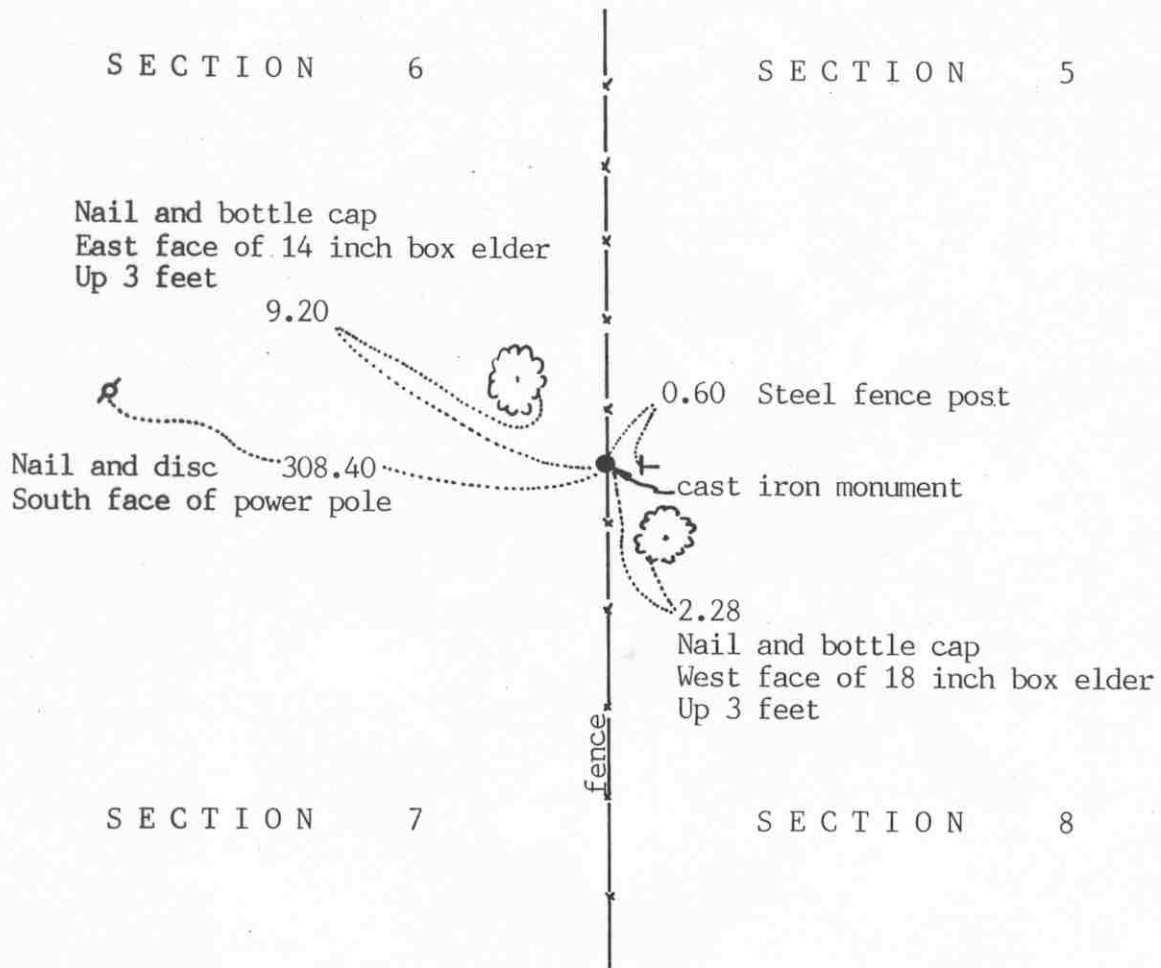
The monument set by Knutson is accepted as marking the correct position of the quarter corner. It perpetuates the location of an older monument, the stone, and it fits long standing occupation lines, the fences.

NORTHEAST corner, Section 7, Township 115 North, Range 28 West



Certificate of Location of Government Corner

SKETCH OF REFERENCE TIES (NO SCALE)



Statement of evidence relative to this corner location on sheet 2

I hereby certify that this document was prepared by me or under my direct supervision.

Willard Pellinen
Willard Pellinen
McLeod County Surveyor
License No. 9626

Date Feb. 20, 1992

OFFICE OF THE COUNTY RECORDER
MCLEOD COUNTY, MINNESOTA.

I hereby certify that this document was filed in this office at 9 o'clock A.M. on the 6th day of May, 19 92.

Carmen O'Brien, County Recorder

By _____, Deputy

Document No. 245075

NORTHEAST corner, Section 7, Township 115 North, Range 28 West

Certificate of Location of Government Corner

This corner was originally established by the General Land Office in July, 1855. A. H. Runyon set a post and marked 2 oaks for bearing trees.

October 27, 1972. McCombs Knutson Associates (Dickman Knutson, county surveyor) searched for the corner half way between the east quarter corners of Section 7 and Section 6 along the north-south fence line. No occupation lines running east and west. Knutson found a rusty 1½ inch diameter iron pipe at approximately half way between the quarter corners. A rotted wood stake was found beside the iron pipe. Knutson replaced the iron pipe with a McLeod County cast iron monument and took reference ties.

June 4, 1991. We found the monument in good condition and took new reference ties.

The monument is accepted as marking the government corner. It perpetuates the position of an older monument, is along the old north-south fence line and falls near the mid-point between the quarter corners.

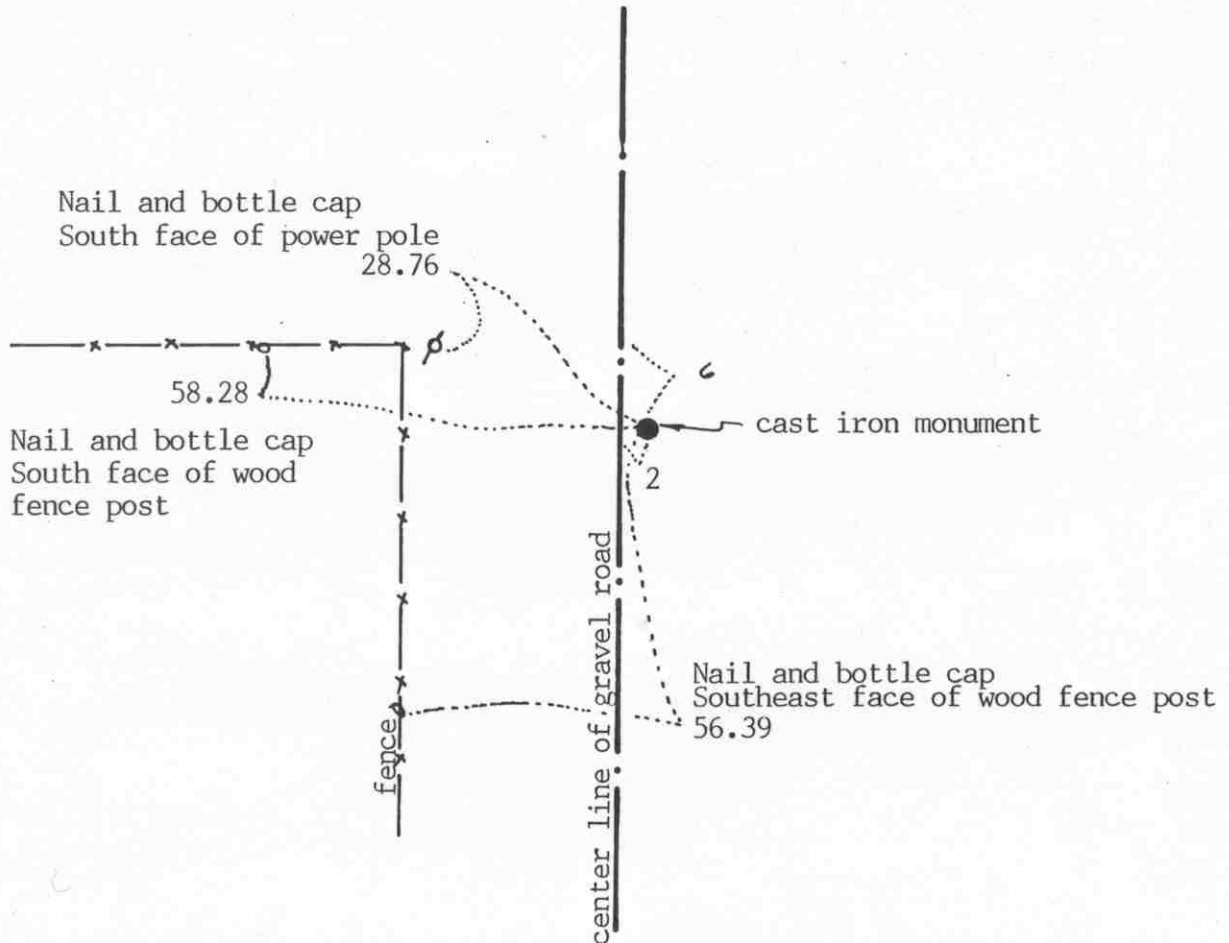
NORTH QUARTER corner, Section 7, Township 115 North, Range 28 West

Certificate of Location of Government Corner

SKETCH OF REFERENCE TIES

(NO SCALE)

SECTION 6



SECTION 7

Statement of evidence relative to this corner location on sheet 2

I hereby certify that this document was prepared by me or under my direct supervision.

Willard Pellinen

Willard Pellinen
McLeod County Surveyor
License No. 9626

Date Feb. 20, 1993

OFFICE OF THE COUNTY RECORDER
MCLEOD COUNTY, MINNESOTA.

I hereby certify that this document was filed in this office at 9 o'clock A.M. on the 4th day of March, 1993.

Carmen Helge Mulder, County Recorder

By _____, Deputy

Document No. 250777

NORTH QUARTER corner, Section 7, Township 115 North, Range 28 West*Certificate of Location of Government Corner*

July, 1855. This corner was originally established by A. H. Runyon of the General Land Office. He set a post, drove charred stake, raised mound with trench as per instructions and planted apples seeds at the southeast side of the mound.

May 11, 1972. Dickman Knutson, McLeod County surveyor, excavated for the corner, John Tupa from Hutchinson with a backhoe. Down $4\frac{1}{2}$ feet below the road surface, in the original ground, they found an angle iron. Mr John Drew, who had lived in the Southeast Quarter of Section 6 for about 25 years, said this was the quarter corner.

October 27, 1972. Knutson set a McLeod County cast iron monument and took additional reference ties.

June 4, 1991. We found the monument in good condition down 6 inches below the road surface and took new ties.

January 18, 1993. We found the monument ok and took new reference ties.

The monument set by Knutson is accepted as marking the correct location of the quarter corner. It perpetuates the position of an older monument, the angle iron,

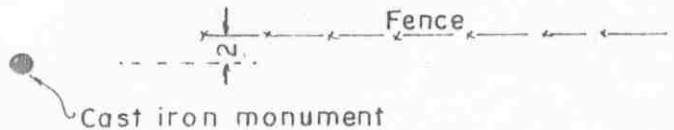
NORTHEAST corner, Section 12, Township 115 North, Range 29 West

Certificate of Location of Government Corner

SKETCH OF REFERENCE TIES
(NO SCALE)

SECTION 1
T. 115, R. 29

SECTION 6
T. 115, R. 28



SECTION 12
T. 115, R. 29

SECTION 7
T. 115, R. 28

Statement of evidence relative to this corner location on sheet 2

I hereby certify that this document was prepared by me or under my direct supervision.

Willard Pellinen

Willard Pellinen
McLeod County Surveyor
License No. 9626

Date June 5, 1980

OFFICE OF THE COUNTY RECORDER
MCLEOD COUNTY, MINNESOTA.

I hereby certify that this document was filed in this office at 9 o'clock A. M. on the 23rd day of January, 19 96.

Carmen (Dottie) Mulder County Recorder

By _____, Deputy

Document No. 270521

NORTHEAST corner, Section 12, Township 115 North, Range 29 West*Certificate of Location of Government Corner*

1855. John Ryan of the General Land Office established this corner. He set a post and deposited charcoal, dug pits and trench and built mound of earth and planted osage orange seeds at the corners of the mound.

George Terlinden, in the Southwest Quarter of Section 6, Township 115, Range 28, said there was an axle at the corner. He said he built his south fence 2-4 feet north of the Section line.

November, 1970. Dickman Knutson, county surveyor, found an axle, down $1\frac{1}{2}$ feet below the surface of the ground. He replaced it with a McLeod County cast iron monument and took reference ties. This was about 2 feet south of an old fence line.

EAST QUARTER corner, Section 12, Township 115 North, Range 29 West

Certificate of Location of Government Corner

SKETCH OF REFERENCE TIES
(NO SCALE)

SECTION 12 T.115 R.29

SECTION 7, T.115 R.28

2666.20 feet to southeast
corner of Section 7

2867.17 feet to the center
of Section 7

5513.53 feet to the east
quarter corner of Sec. 7

field line

cast iron monument

fence

Statement of evidence relative to this corner location on sheet 2

I hereby certify that this document
was prepared by me or under my
direct supervision.

Willard Pellinen

Willard Pellinen
McLeod County Surveyor
License No. 9626

Date Feb. 22, 1993

OFFICE OF THE COUNTY RECORDER
MCLEOD COUNTY, MINNESOTA.

I hereby certify that this document was filed in this
office at 9 o'clock A.M. on the 4th day
of March, 1993.

Carmen Estelle Mulder, County Recorder

By _____, Deputy

Document No. 250785

EAST QUARTER corner, Section 12, Township 115 North, Range 29 West

Certificate of Location of Government Corner

July, 1855. John Ryan of the General Land Office established this corner. He set a post, deposited charcoal, dug pits and trench, built mound and planted osage orange seeds at the corners of the mound.

November 6, 1970. Dickman Knutson, McLeod County Surveyor found a wood post with stones piled around it along the north-south fence line. Adjoining land owners agree this post is the quarter corner. Knutson set a McLeod County cast iron monument and took available reference ties.

January 18, 1993. We found the monument in good condition but no reference ties remaining. The monument is at the north end of a north-south fence. No available reference ties.

The monument set by Knutson is accepted as marking the location of the quarter corner.

EAST QUARTER corner, Section 8, Township 115 North, Range 28 West

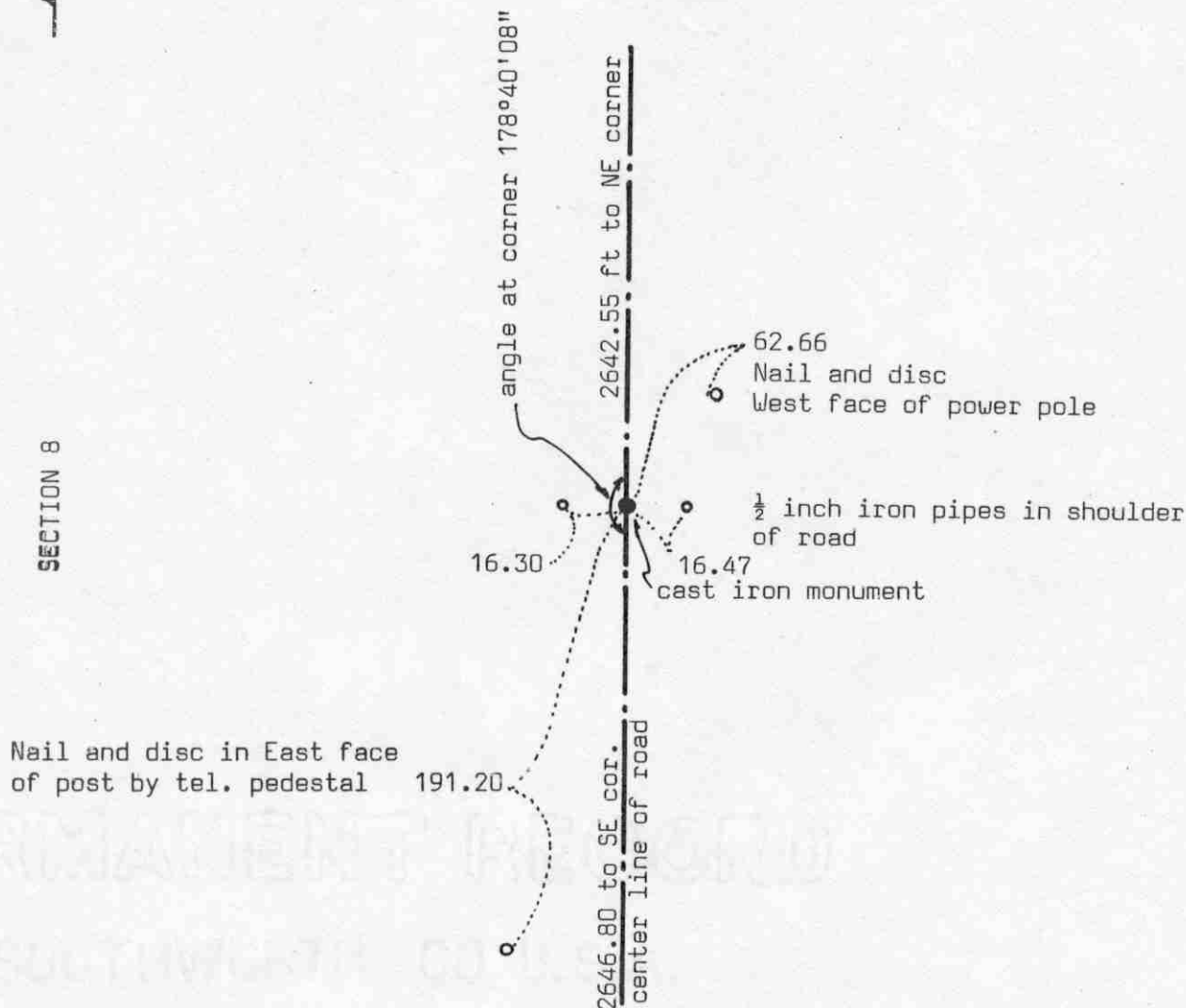
Certificate of Location of Government Corner

SKETCH OF REFERENCE TIES
(NO SCALE)



SECTION 8

SECTION 9



Statement of evidence relative to this corner location on sheet 2

I hereby certify that this document was prepared by me or under my direct supervision.

Willard Pellinen

Willard Pellinen
McLeod County Surveyor
License No. 9626

Date July 8, 1990

OFFICE OF THE COUNTY RECORDER
MCLEOD COUNTY, MINNESOTA.

I hereby certify that this document was filed in this office at 9 o'clock A.M. on the 16th day of July, 1990.

Carmen Utlie, County Recorder

By _____, Deputy

Document No. 234403

EAST QUARTER corner, Section 8, Township 115 North, Range 28 West

Certificate of Location of Government Corner

July, 1855. A.H. Runyon of the General Land Office originally set this corner. He "set quarter section post, drove charred stake, raised mound with trench as per instructions and planted apple seeds SE."

February 4, 1972. McCombs Knutson Associates (Dickman Knutson, county surveyor) measured the east line of section 9 and set a temporary east quarter corner in the center line of the gravel road in line with a fence to the east.

May 11, 1972. Knutson dug for the corner (John Tupa from Hutchinson with a backhoe). Down $2\frac{1}{2}$ feet below the road surface they found 6 inch by 6 inch by 15 inch stone, set on end. Below the stone they found a rotted wood stake. They took reference ties.

October 15, 1973. Knutson set a McLeod County cast iron monument at the corner.

May 12, 1989. We found all the reference ties destroyed, dug down 4 inches and found the monument in good condition. We took no reference ties.

The location of this corner has been perpetuated by the stone and wood stake and later by the cast iron monument set by Knutson.

RECORDED

NORTHEAST corner, Section 8, Township 115 North, Range 28 West

Certificate of Location of Government Corner

SKETCH OF REFERENCE TIES

(NO SCALE)

SECTION 5

SECTION 4

Center line of bituminous road (State Highway No. 22)

Punch hole on top of
west end of 18 inch CMP
136.84

Nail and bottle cap
West face of power pole
86.97

Nail and bottle cap
North face of 8 inch tree,
Up 2 feet

50.85

cast iron monument

24.96

Nail and bottle cap
North face of power pole

center line of gravel road

SECTION 8

SECTION 9

Statement of evidence relative to this corner location on sheet 2

I hereby certify that this document
was prepared by me or under my
direct supervision.

Willard Pellinen
Willard Pellinen
McLeod County Surveyor
License No. 9626

Date Nov. 12, 1992

OFFICE OF THE COUNTY RECORDER
MCLEOD COUNTY, MINNESOTA.

I hereby certify that this document was filed in this
office at 3 o'clock P.M. on the 17th day
of November, 1992.

Carmen Estelle Mulder, County Recorder

By _____, Deputy

Document No. 248896

NORTHEAST corner, Section 8, Township 115 North, Range 28 West

Certificate of Location of Government Corner

July, 1855. A. H. Runyon of the General Land Office originally established this corner. He set a post and marked 3 aspens and an oak for bearing trees.

May 11, 1972. McCombs Knutson Associates (Dickman Knutson, county surveyor) dug for the corner, John Tupa from Hutchinson with a backhoe. They found no evidence of the government corner.

August 30, 1972. Knutson set a cast iron monument using information from State Highway No. 22 right of way map. Knutson found center line P.I. Station 1381+24.9, and set a point on P.O.S.T 415.6 feet ahead of the P.I., turned an angle of 72 degrees 03 minutes and set the monument 163.5 feet south as per the right of way map.

November 12, 1992. We found the monument in good condition down 4 inches below the road surface and we took new reference ties.

NORTH QUARTER corner, Section 8, Township 115 North, Range 28 West

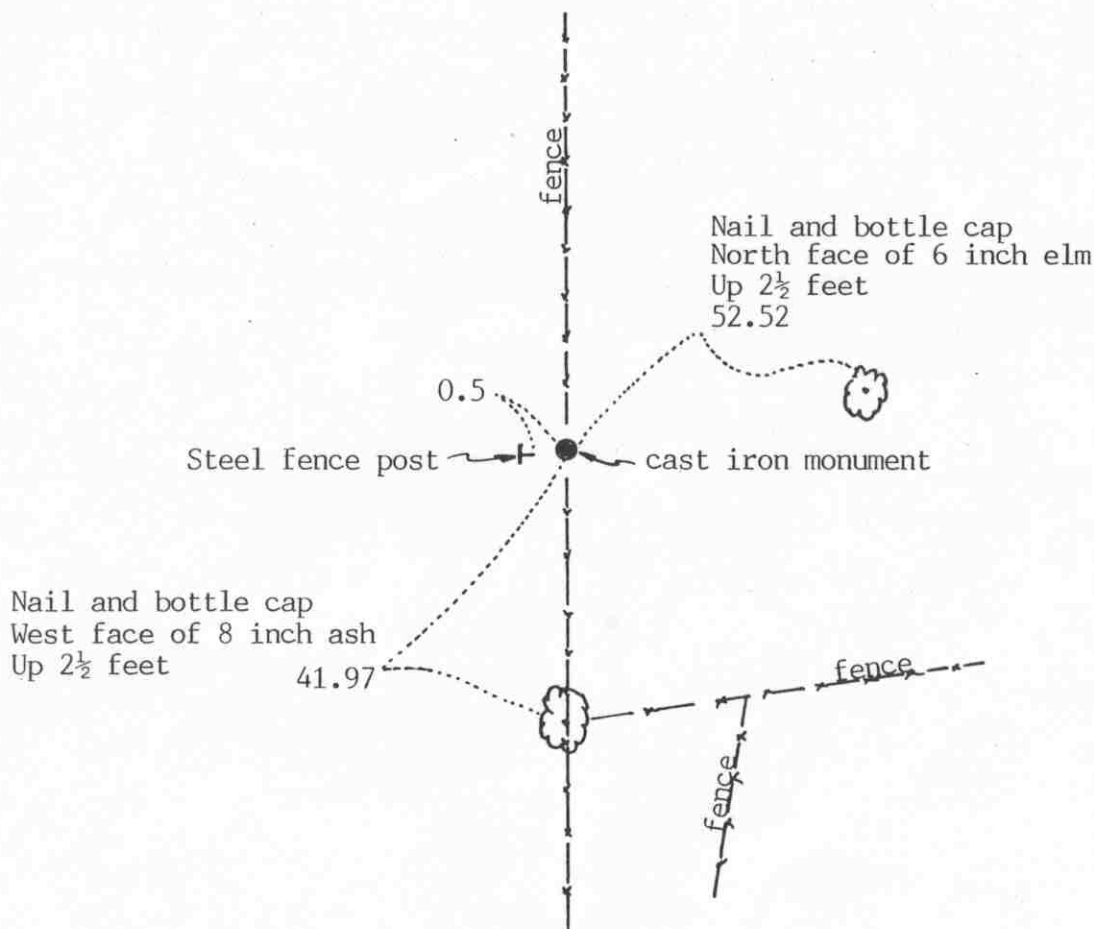


Certificate of Location of Government Corner

SKETCH OF REFERENCE TIES

(NO SCALE)

SECTION 5



SECTION 8

Statement of evidence relative to this corner location on sheet 2

I hereby certify that this document was prepared by me or under my direct supervision.

Willard Pellinen

Willard Pellinen
McLeod County Surveyor
License No. 9626

Date Nov. 14, 1992

OFFICE OF THE COUNTY RECORDER
MCLEOD COUNTY, MINNESOTA.

I hereby certify that this document was filed in this office at 9 o'clock A.M. on the 20th day of November, 19 92.

Carmen Otis Mulder, County Recorder

By _____, Deputy

Document No. 248384

NORTH QUARTER corner, Section 8, Township 115 North, Range 28 West*Certificate of Location of Government Corner*

July, 1855. This corner was originally established by the General Land Office. A.H.Runyon set a post, in a marsh, and he drove a charred stake, raised mound with trench as per instructions and planted apple seeds at the southeast corner of the mound.

1939 survey shows a distance of 2663 feet to the north-east corner of Section 8.

December 13, 1972. McCombs Knutson Associates found an iron pipe along the north-south fence on a straight line between the section corners. This was approximately the same distance from the northeast corner as in 1939.

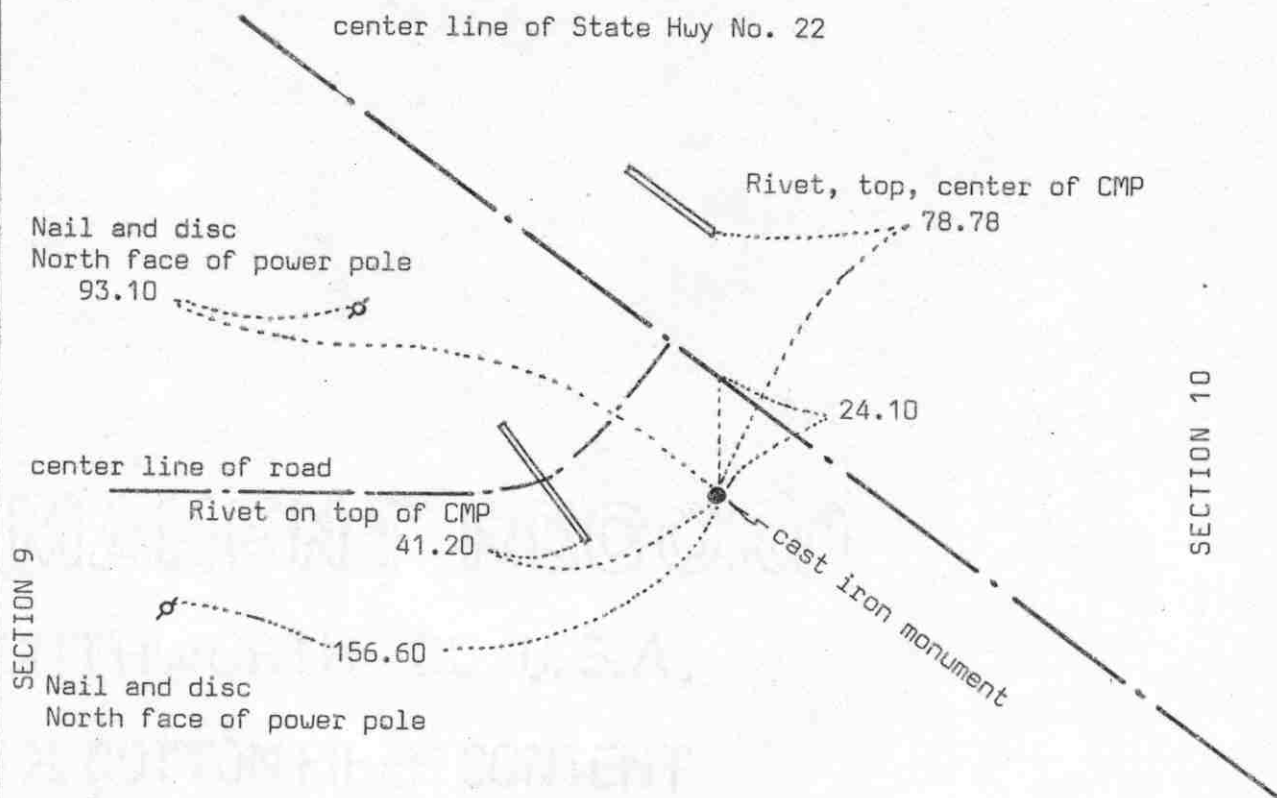
November 28, 1974. Knutson set a McLeod County cast iron monument in place of the iron pin and took reference ties. They found the corner to be on a straight line between the section corners.

November 12, 1992. No old ties remaining. We found the monument flush with the ground under the north-south fence. We took new available ties.

The monument set by Knutson is accepted as the location of the quarter corner. It fits a long standing occupation line, the north-south fence, and it perpetuates the location of an older monument.

EAST QUARTER corner, Section 9, Township 115 North, Range 28 West

Certificate of Location of Government Corner

SKETCH OF REFERENCE TIES
(NO SCALE)

Statement of evidence relative to this corner location on sheet 2

I hereby certify that this document
was prepared by me or under my
direct supervision.

Willard Pellinen

Willard Pellinen
McLeod County Surveyor
License No. 9626

Date July 1, 1990

OFFICE OF THE COUNTY RECORDER
MCLEOD COUNTY, MINNESOTA.

I hereby certify that this document was filed in this
office at 9 o'clock A.M. on the 9th day
of July, 1990.

Carmin Osellie, County Recorder

By _____, Deputy

Document No. 234301

Certificate of Location of Government Corner

1855. A.H.Runyon of the General Land Office established this corner. He "set quarter section post, drove charred stake, raised mound with trench as per instructions and planted apple seeds SE."

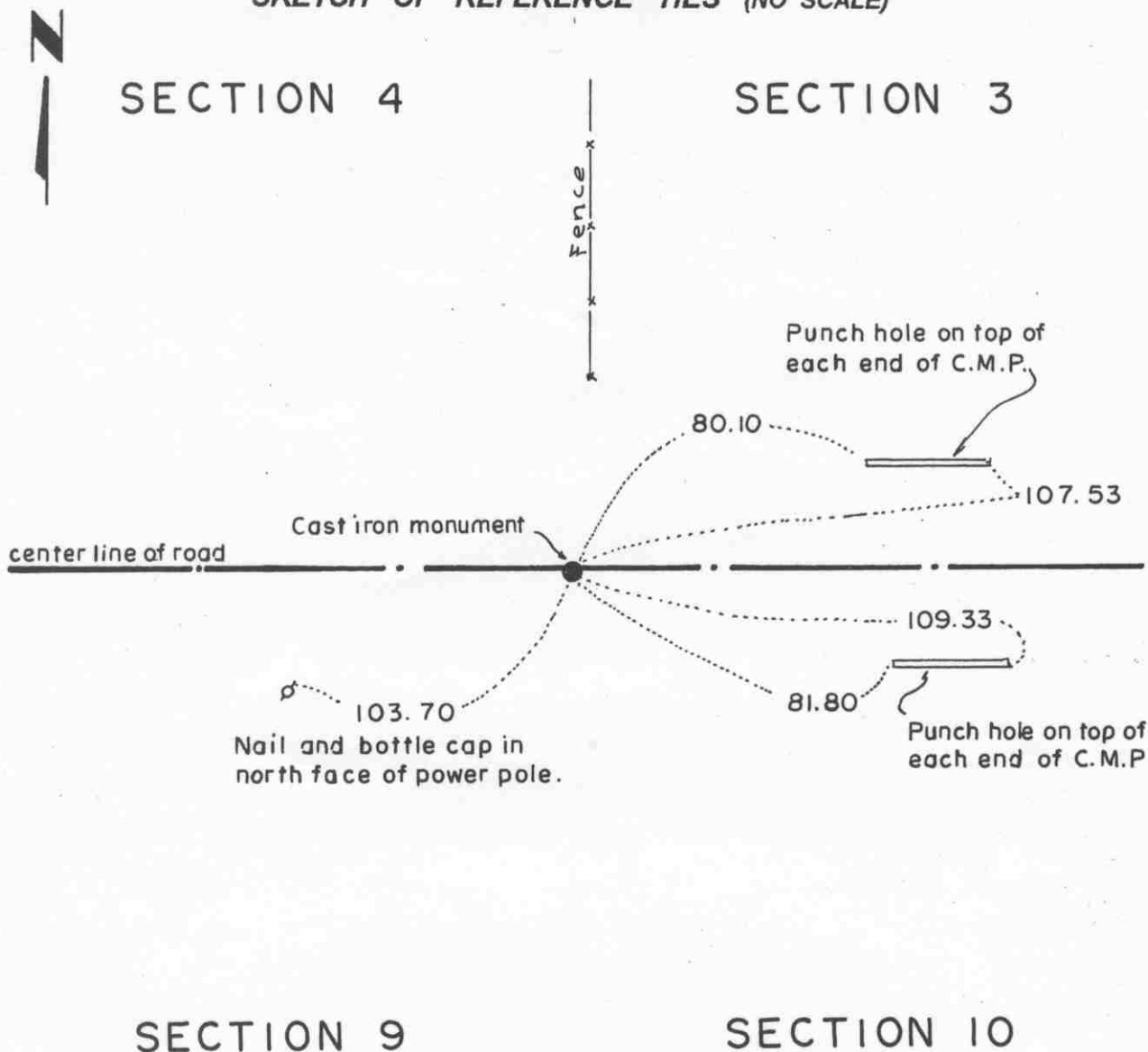
August 30, 1972. Dickman Knutson, county surveyor, set a cast iron monument at the corner using information from State Highway No. 22 right of way map.

May 8, 1989. We found the cast iron monument in good condition and the reference ties good.

Certificate of Location of Government Corner

Northeast corner, Section 9, Township 115 North, Range 28 West

SKETCH OF REFERENCE TIES (NO SCALE)



Statement of evidence relative to this corner location on sheet 2

I hereby certify that this document was prepared by me or under my direct supervision.

Willard Pellinen

Willard Pellinen
McLeod County Surveyor
License No. 9626.

Date Feb. 3, 1995.

OFFICE OF THE COUNTY RECORDER
MCLEOD COUNTY, MINNESOTA

I hereby certify that this document was filed in this office at 9 o'clock A. M. on the 6th day of February, 19 95.

Carmen O'Brien Mulder County Recorder

By _____, Deputy.

Document No. 264005

Certificate of Location of Government Corner

Northeast Corner, Section 9, Township 115 North, Range 28 West

July, 1855. A. H. Runyon of the General Land Office established this corner. He set a post, and marked a 5 inch aspen, an 8 inch aspen, a 6 inch aspen and a 9 inch aspen for bearing trees.

1971. Adjoining land owners agree the center line of the east-west road in line with a fence to the north is the section corner.

November 3, 1971. Dickman Knutson, county surveyor, excavated for the corner (John Tupa from Hurchinson with a backhoe). They found a 1/2 inch diameter iron pipe, 2 spikes below the pipe and a small, 5 inch diameter stone, down 4 feet below the road surface. At many of the corners in this area, small oval stones were found. Knutson took reference ties to the found iron pipe and stone. Same location.

1972. Knutson set a McLeod County cast iron monument.

February 27, 1973. Knutson took new ties. Old ties had been destroyed by road construction. Monument still in place.

January 13, 1995. We checked the reference ties to the monument.

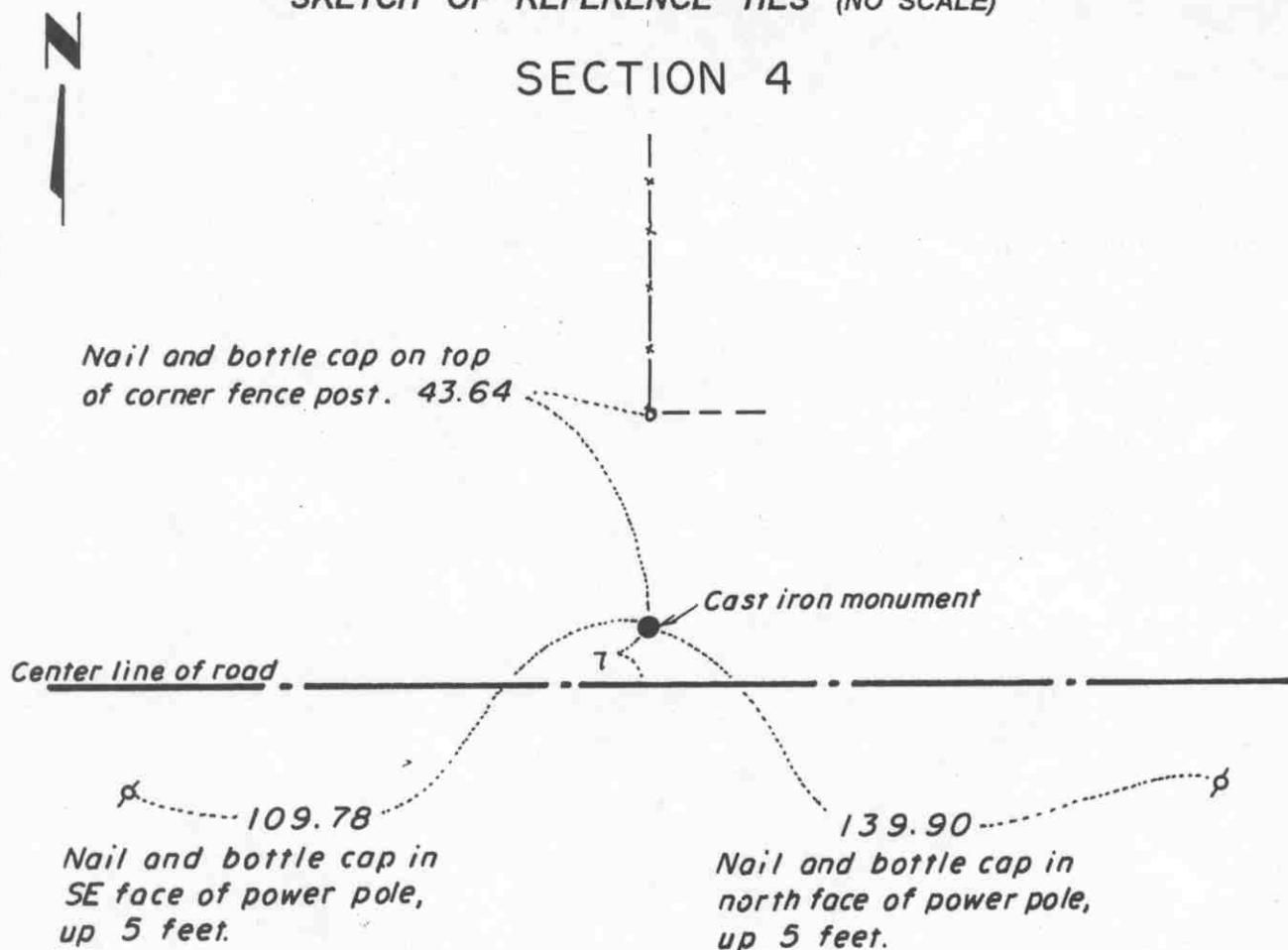
The monument set by Knutson is accepted as marking the correct location of the government corner. It fits long standing occupation lines (the road and the fence) and it perpetuates the location of older monuments (the iron pipe and the stone)

Certificate of Location of Government Corner

North Quarter corner, Section 9, Township 115 North, Range 28 West

SKETCH OF REFERENCE TIES (NO SCALE)

SECTION 4



SECTION 9

Statement of evidence relative to this corner location on sheet 2

I hereby certify that this document was prepared by me or under my direct supervision.

Willard Pellinen

Willard Pellinen
McLeod County Surveyor
License No. 9626.

Date Feb. 6, 1995.

OFFICE OF THE COUNTY RECORDER
MCLEOD COUNTY, MINNESOTA

I hereby certify that this document was filed in this office at 9 o'clock A. M. on the 6th day of February, 19 95.

Carmen Ottilie Mulder, County Recorder

By _____, Deputy.

Document No. 264006

Certificate of Location of Government Corner
North Quarter Corner, Section 9, Township 115 North, Range 28 West

July, 1855. A. H. Runyon of the General Land Office established this corner. He set a post and marked a 6 inch aspen and a 7 inch aspen for bearing trees.

1972. Old county highway department field notes show the corner to be on the north side of the road.

May 11, 1972. Dickman Knutson, county surveyor, excavated for the corner (John Tupa from Hutchinson with a backhoe). They found a 3/4 inch diameter iron pipe approximately 8 feet north of the center line of the road. They took reference ties to the iron pipe.

February 1, 1973. Knutson used reference ties to reset the corner. Road was upgraded in the summer of 1972. Knutson set a 1/2 inch diameter iron pipe.

October 18, 1973. Knutson replaced the iron pipe with a McLeod County cast iron monument.

July 21, 1983. We found the monument down a foot below the surface of the road and took new reference ties. We set a new cast iron monument over the old monument, flush with the surface of the bituminous road.

January 25, 1995. We checked the reference ties.

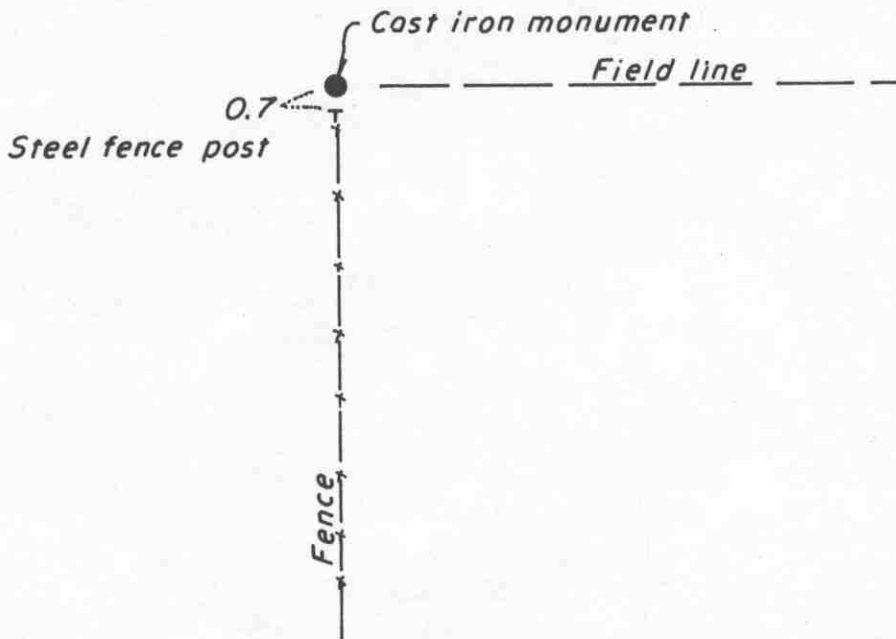
Certificate of Location of Government Corner

East Quarter corner, Section 10, Township 115 North, Range 28 West

SKETCH OF REFERENCE TIES (NO SCALE)



SECTION 10



SECTION 11

Statement of evidence relative to this corner location on sheet 2

I hereby certify that this document was prepared by me or under my direct supervision.

Willard Pellinen
Willard Pellinen
McLeod County Surveyor
License No. 9626.

Date April 20, 1995

OFFICE OF THE COUNTY RECORDER
MCLEOD COUNTY, MINNESOTA

I hereby certify that this document was filed in this office at 9 o'clock A M. on the 24th day of Apr 19 95.

Carmen Dotlie Mulder, County Recorder

By _____, Deputy.

Document No. 265314

Certificate of Location of Government Corner

East Quarter Corner, Section 10, Township 115 North, Range 28 West

July, 1855. A. H. Runyon of the General Land Office established this corner. He set a post, drove a charred stake, raised mound with trench and planted apple seeds at the southeast corner of the mound.

April 26, 1971. Dickman Knutson, county surveyor, found a stone with a drill hole on top at the intersection of a fence running south and field line to the east. This location has been accepted as the quarter corner by adjoining land owners.

August 13, 1971. Knutson replaced the stone with a McLeod County cast iron monument.

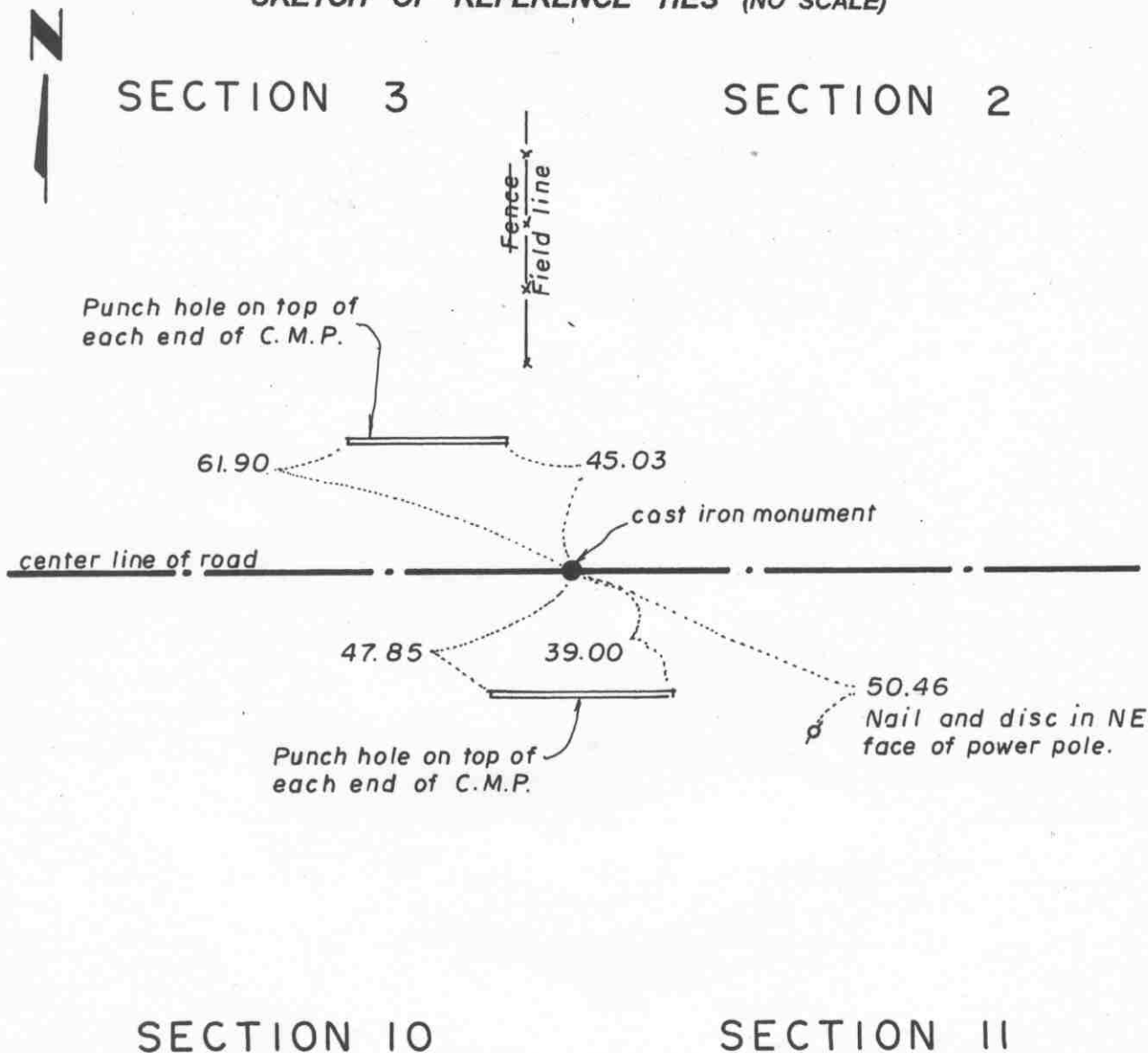
January, 1995. The monument set by Knutson is accepted as marking the location to the government corner. It fits long standing occupation lines and it perpetuates the location of an older monument.

February 1, 1995. We found the monument in good condition 0.7 foot north of a steel fence post.

Certificate of Location of Government Corner

Northeast corner, Section 10, Township 115 North, Range 28 West

SKETCH OF REFERENCE TIES (NO SCALE)



Statement of evidence relative to this corner location on sheet 2

I hereby certify that this document was prepared by me or under my direct supervision.

Willard Pellinen
Willard Pellinen
McLeod County Surveyor
License No. 9626.

Date Feb. 3, 1995.

OFFICE OF THE COUNTY RECORDER MCLEOD COUNTY, MINNESOTA

I hereby certify that this document was filed in this office at 9 o'clock A.M. on the 6th day of February, 19 95.

Carmen Estelle Mulder County Recorder

By _____, Deputy.

Document No. 264007

Certificate of Location of Government Corner
Northeast Corner, Section 10, Township 115 North, Range 28 West

July, 1855. A. H. Runyon of the General Land Office established this corner. He set a post, drove a charred stake, raised mound with trench and planted apple seeds at the southeast corner of the mound.

May 11, 1972. Dickman Knutson, county surveyor, excavated for the corner. (John Tupa from Hutchinson with a backhoe) Down 4 1/2 feet below the surface of the road they found a stone, 12 inches square, with rounded corners, 12 inches high. They took reference ties and left the stone in place.

December 14, 1972. Knutson set a spike at the corner and took additional ties.

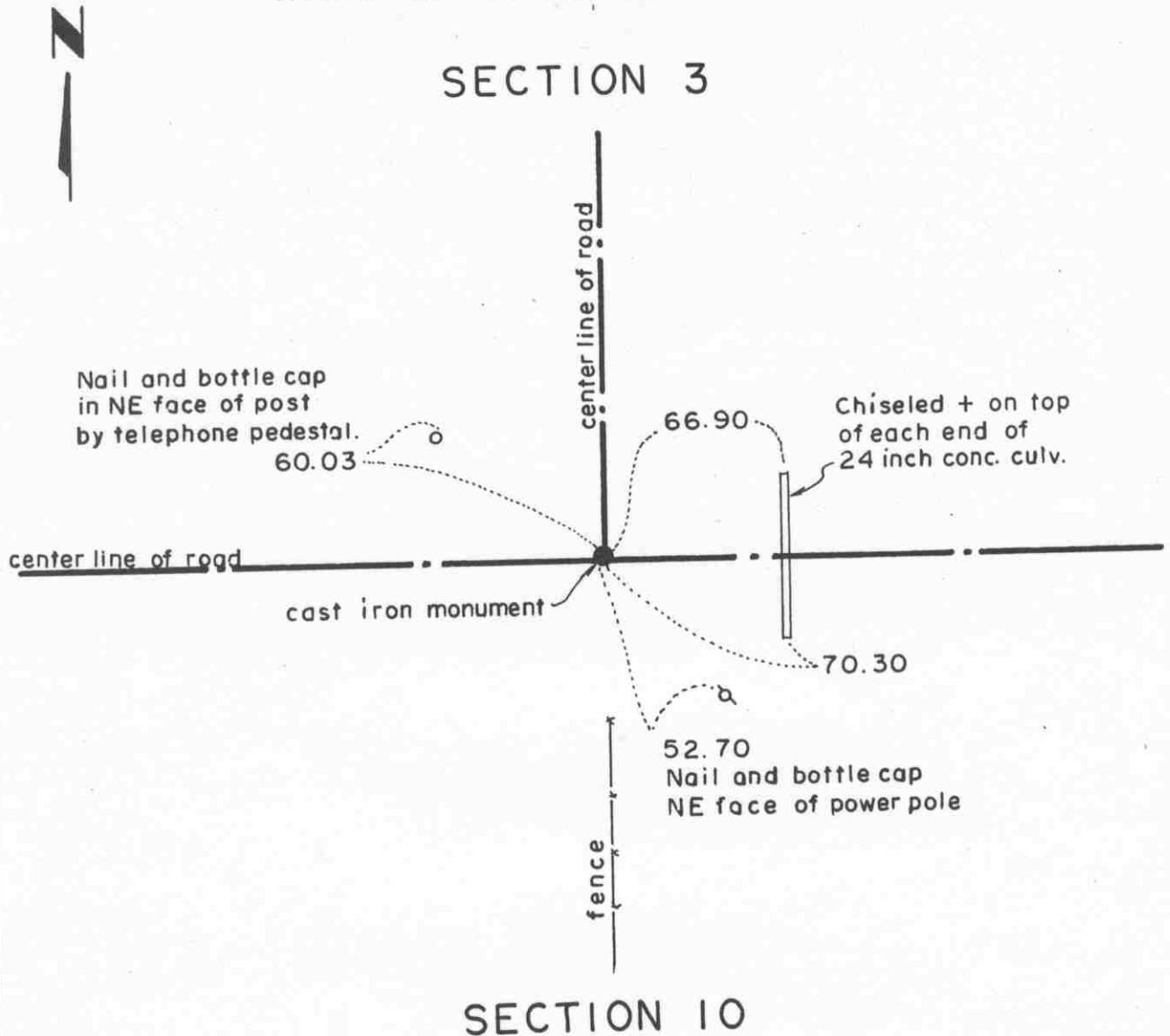
June 25, 1974. Knutson set a McLeod County cast iron monument at the corner.

January 13, 1995. We checked the reference ties to the monument.

Certificate of Location of Government Corner

North Quarter corner, Section 10, Township 115 North, Range 28 West

SKETCH OF REFERENCE TIES (NO SCALE)



Statement of evidence relative to this corner location on sheet 2

I hereby certify that this document was prepared by me or under my direct supervision.

Willard Pellinen
Willard Pellinen
McLeod County Surveyor
License No. 9626.

Date Feb. 3, 1995

OFFICE OF THE COUNTY RECORDER
MCLEOD COUNTY, MINNESOTA

I hereby certify that this document was filed in this office at 9 o'clock A. M. on the 6th day of February, 19 95.

Carmen Patricia Mulder County Recorder

By _____, Deputy.

Document No. 264008

Certificate of Location of Government Corner
North Quarter Corner, Section 10, Township 115 North, Range 28 West

July, 1855. A. H. Runyon of the General Land Office originally established this corner. He set a post, drove a charred stake, raised mound with trench and pits, and planted apple seeds at the southeast corner of the mound.

1971. Dickman Knutson, county surveyor, dug for the corner and found a 3/4 inch iron pipe at the center line intersection of the roads. Roads north, east and west and a fence to the south. This location has been accepted by adjoining land owners as the quarter corner. Knutson set a McLeod County cast iron monument and took available reference ties.

December 12, 1972. Road had been graded and monument replaced so Knutson took new ties.

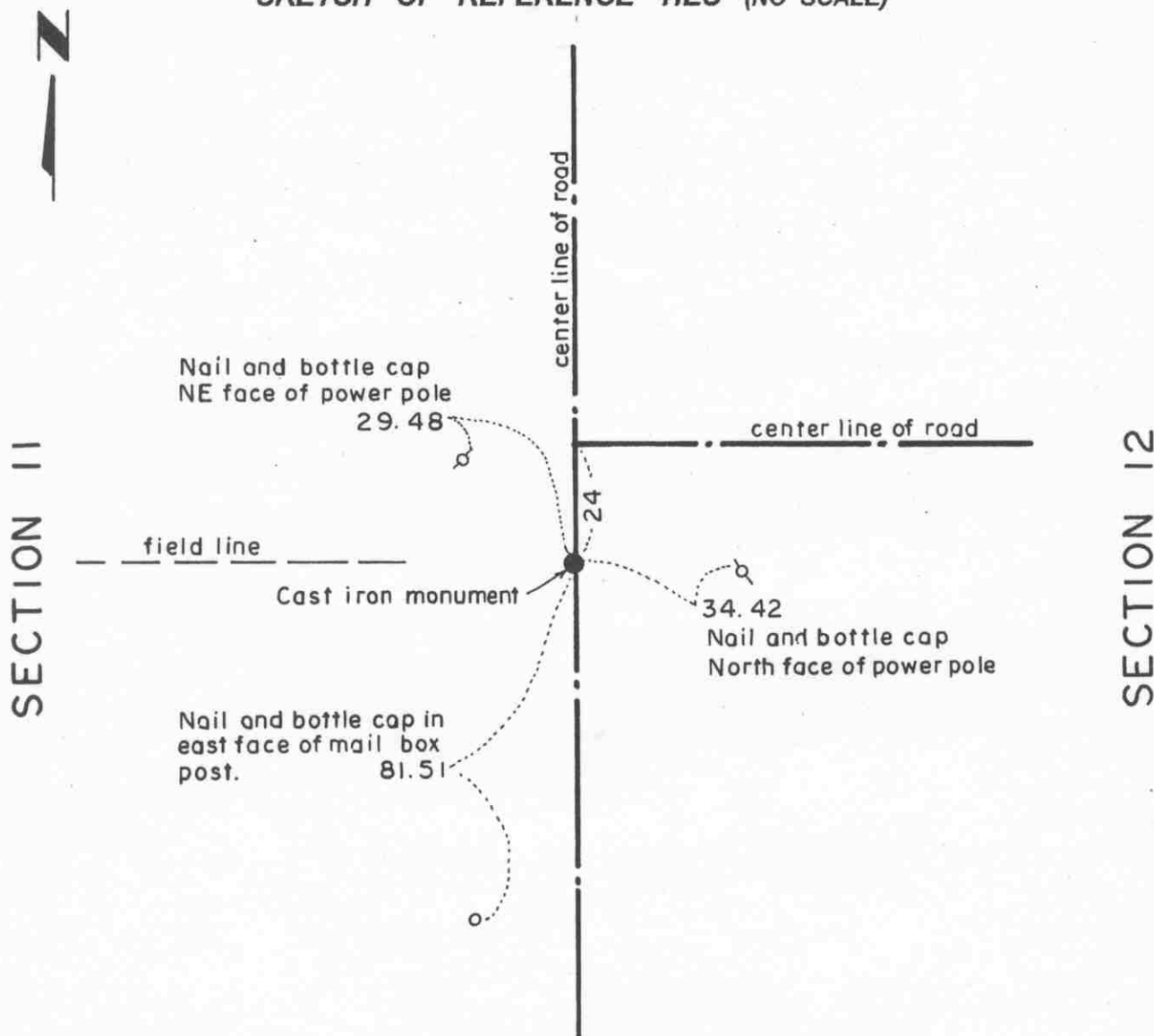
January 13, 1995. We found no old ties remaining. We found the monument in good condition down 15 inches below the surface of the road and took new ties.

The monument set by Knutson is accepted as marking the location of the government corner. It fits long standing occupation lines (the roads and the fence) and it perpetuates the location of an older monument.

Certificate of Location of Government Corner

East Quarter corner, Section 11, Township 115 North, Range 28 West

SKETCH OF REFERENCE TIES (NO SCALE)



Statement of evidence relative to this corner location on sheet 2

I hereby certify that this document was prepared by me or under my direct supervision.

Willard Pellinen

Willard Pellinen
McLeod County Surveyor
License No. 9626.

Date Feb. 3, 1995

OFFICE OF THE COUNTY RECORDER MCLEOD COUNTY, MINNESOTA

I hereby certify that this document was filed in this office at 9 o'clock A.M. on the 6th day of February, 19 95.

Carmen Ottilie Mulder County Recorder

By _____, Deputy.

Document No. 264009

Certificate of Location of Government Corner

East Quarter Corner, Section 11, Township 115 North, Range 28 West

July, 1855. A. H. Runyon of the General Land Office originally established this corner. He set a post, drove a charred stake, raised mound with trench and pits, and planted apple seeds at the southeast corner of the mound.

1971. Dickman Knutson, county surveyor, found a 1/2 inch iron pipe set by Delbert Rieke, surveyor. Rieke set the iron pipe at the location where he found an old monument.

August, 1971. Knutson replaced the found iron pipe with a McLeod County cast iron monument and took available reference ties.

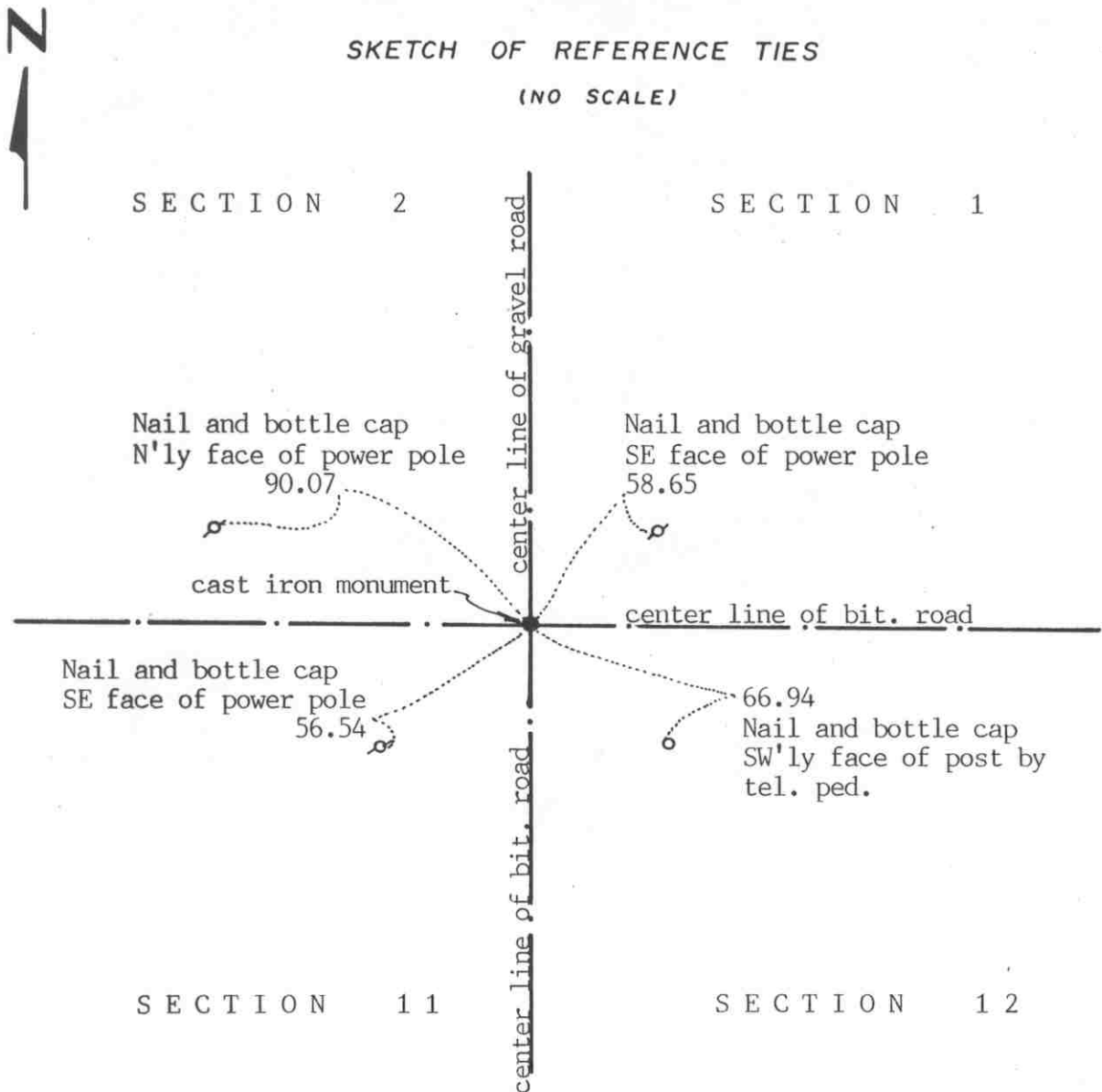
February 19, 1985. We found the monument in good condition down 4 inches below the surface of the road and took new ties.

January 13, 1995. We checked the reference ties to the monument.

NORTHEAST corner, Section 11, Township 115 North, Range 28 West

Certificate of Location of Government Corner

SKETCH OF REFERENCE TIES
(NO SCALE)



Statement of evidence relative to this corner location on sheet 2

I hereby certify that this document was prepared by me or under my direct supervision.

Willard Pellinen

Willard Pellinen
McLeod County Surveyor
License No. 9626

Date Sept. 3, 1991

OFFICE OF THE COUNTY RECORDER
MCLEOD COUNTY, MINNESOTA.

I hereby certify that this document was filed in this office at 1:30 o'clock P.M. on the 3rd day of Oct, 1991.

Carmen Ostlie, County Recorder

By _____, Deputy

Document No. 241303

NORTHEAST corner, Section 11, Township 115 North, Range 28 West

Certificate of Location of Government Corner

July, 1855. A.H.Ryan of the General Land Office "drove charred stake, raised mound with trench as per instructions" and he planted apple seeds at the southeast corner of the mound.

May, 1971. McCombs Knutson Associates (Dickman Knutson, county surveyor) excavated for the corner, John Tupa from Hutchinson with a backhoe. Down $2\frac{1}{2}$ feet below the road surface they found a 4 inch by 5 inch stone, sharp point up. They took reference ties.

August 13, 1971. Knutson set a McLeod County cast iron monument and took additional ties.

August 8, 1979. We found the monument in good condition and took new ties. All old ties had been destroyed.

February 19, 1985. All old ties destroyed. We took new available reference ties.

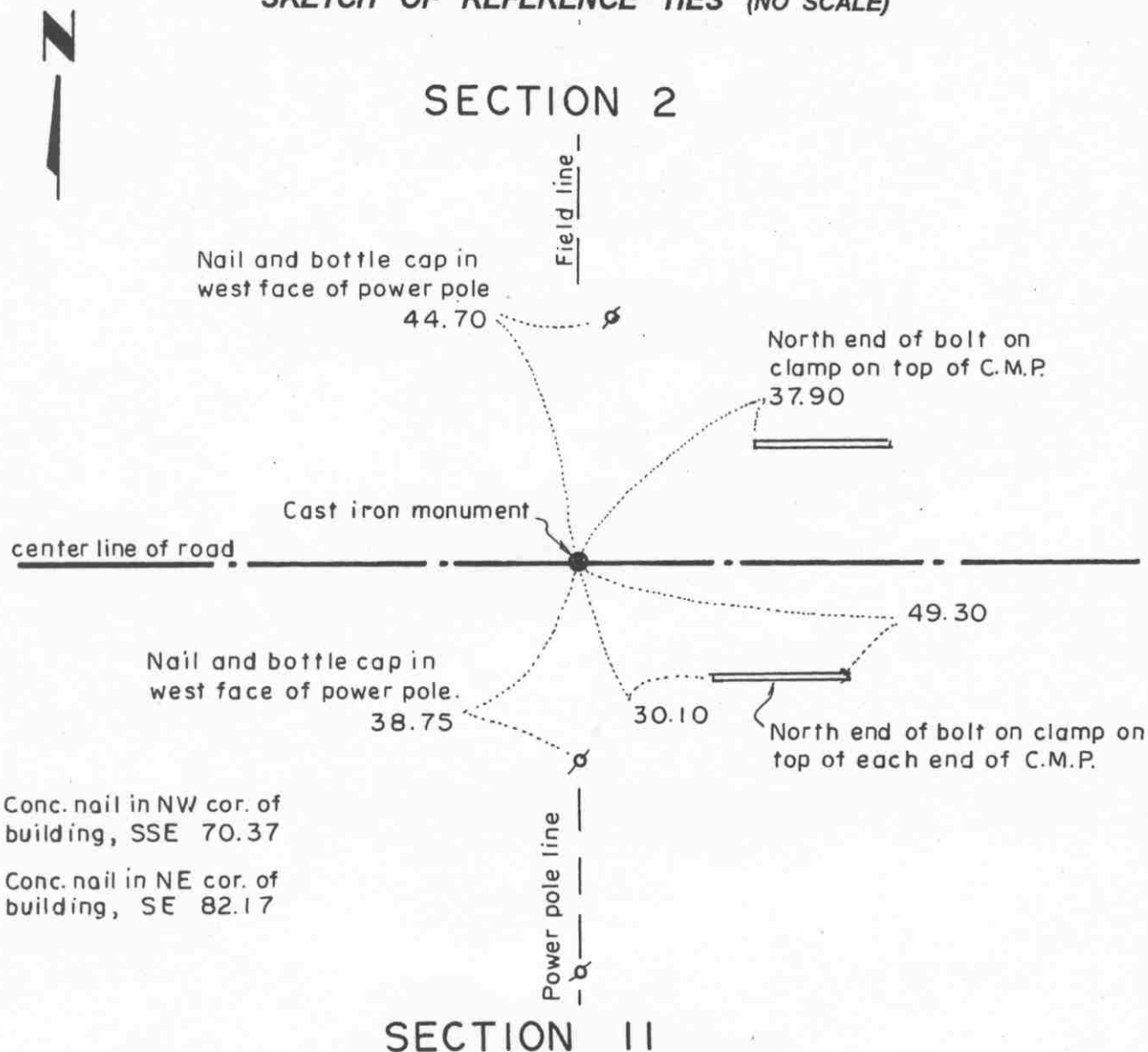
June 21, 1990. We found the monument in good condition and checked the reference ties.

We accept the stone found by Knutson as having perpetuated the correct location of the section corner. This is on the center line intersection of the roads.

Certificate of Location of Government Corner

North Quarter corner, Section 11, Township 115 North, Range 28 West

SKETCH OF REFERENCE TIES (NO SCALE)



Statement of evidence relative to this corner location on sheet 2

I hereby certify that this document was prepared by me or under my direct supervision.

Willard Pellinen
Willard Pellinen
McLeod County Surveyor
License No. 9626.

Date Feb. 3, 1995

OFFICE OF THE COUNTY RECORDER MCLEOD COUNTY, MINNESOTA

I hereby certify that this document was filed in this office at 9 o'clock A. M. on the 6th day of February, 19 95.

Carmen Obelia Mulder County Recorder

By _____, Deputy.

Document No. 264010

Certificate of Location of Government Corner

North Quarter Corner, Section 11, Township 115 North, Range 28 West

July, 1855. A. H. Runyon of the General Land Office established this corner. He set a post, drove charred stake, raised mound with trench and planted apple seeds at the southeast corner of the mound.

1971. Adjoining land owners agree the center line of the east-west road in line with a fence to the north is the quarter corner.

May, 1971. Dickman Knutson, county surveyor, excavated for the corner (John Tupa from Hutchinson with a backhoe). Down 1 1/2 feet below the surface of the road they found a 2 foot long re-rod. 2 feet below the re-rod they found a small, 5 inch diameter, stone. In this area, a small stone was found at many of the corners. They took reference ties to the re-rod and stone, both in same location.

1971. Knutson set a McLeod County cast iron monument.

November 11, 1981. We retied the corner, Road had been graded and the old ties destroyed. Monument still in place.

January 13, 1995. We checked the reference ties.

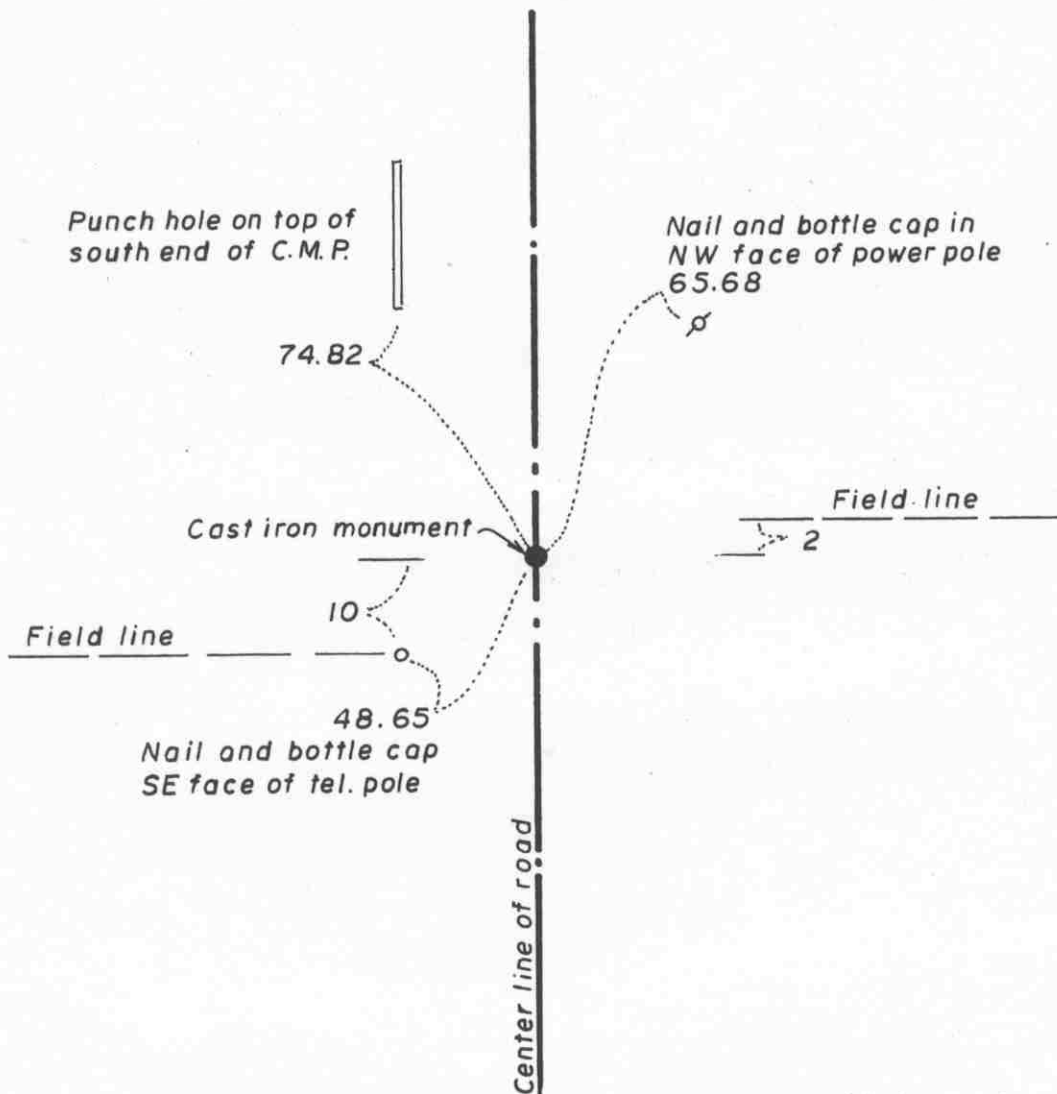
The monument set by Knutson is accepted as marking the correct location of the government corner. It fits long standing occupation lines and it perpetuates the location of older monuments.

Certificate of Location of Government Corner

East Quarter corner, Section 12, Township 115 North, Range 28 West

SKETCH OF REFERENCE TIES (NO SCALE)

SECTION 12, T.115N., R. 28 W.



SECTION 7, T.115, R. 27

Statement of evidence relative to this corner location on sheet 2

I hereby certify that this document was prepared by me or under my direct supervision.

Willard Pellinen

Willard Pellinen
McLeod County Surveyor
License No. 9626.

Date Feb. 3, 1995.

OFFICE OF THE COUNTY RECORDER MCLEOD COUNTY, MINNESOTA

I hereby certify that this document was filed in this office at 9 o'clock A. M. on the 6th day of February, 19 95.

(Carmin) Obelia Mulder, County Recorder

By _____, Deputy.

Document No. 264011

Certificate of Location of Government Corner
East Quarter Corner, Section 12, Township 115 North, Range 28 West

1855. John Ryan of the General Land Office established this corner. He set a post, deposited charcoal, dug pits and trench, built mound and planted osage orange seeds at the corners of the mound.

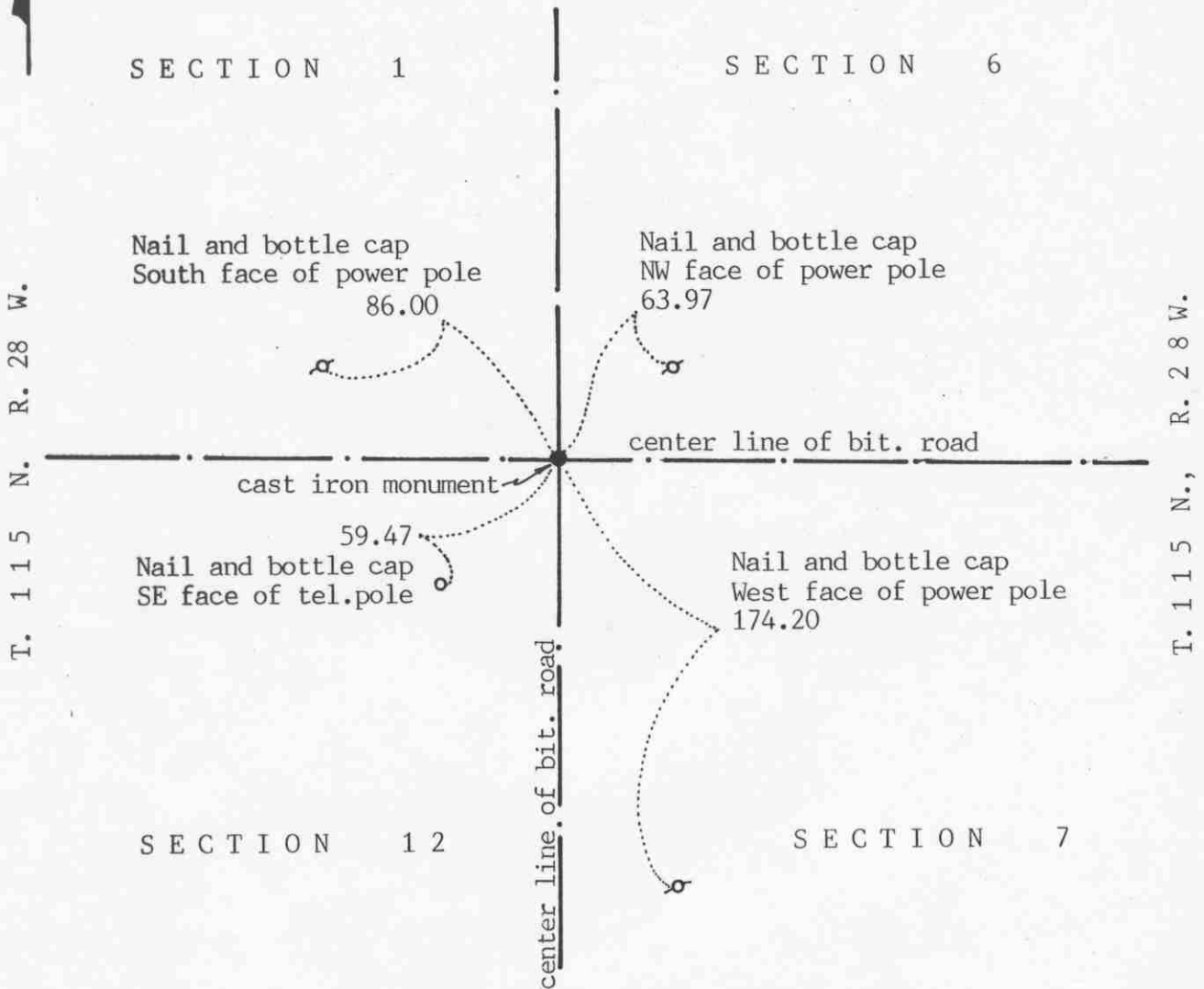
December, 1968. Dickman Knutson, county surveyor, found a 1 inch diameter iron pin at the corner and replaced it with a McLeod County cast iron monument.

January 13, 1995. We found the monument in good condition down 6 inches below the surface of the road and took new reference ties.

NORTHEAST corner, Section 12, Township 115 North, Range 28 West

Certificate of Location of Government Corner

SKETCH OF REFERENCE TIES
(NO SCALE)



Statement of evidence relative to this corner location on sheet 2

I hereby certify that this document was prepared by me or under my direct supervision.

Willard Pellinen
Willard Pellinen
McLeod County Surveyor
License No. 9626

Date Sept. 3, 1991

OFFICE OF THE COUNTY RECORDER
MCLEOD COUNTY, MINNESOTA.

I hereby certify that this document was filed in this office at 1:30 o'clock P.M. on the 3rd day of Oct, 1991.

Carmen Ostlie, County Recorder

By _____, Deputy

Document No. 241304

NORTHEAST corner, Section 12, Township 115 North, Range 28 West

Certificate of Location of Government Corner

1855. John Ryan of the General Land Office set a post, deposited charcoal, dug pits and trench, built mound and planted osage orange seeds at the corners of the mound.

1969. McCombs Knutson Associates (Dickman Knutson, county surveyor) dug for the corner and found nothing. Knutson set a McLeod County cast iron monument on the center line intersection of the roads. Adjoining property owners say this is the correct location.

July 28, 1987. We found the monument in good condition 5 inches below the road surface. We took new reference ties.

June 21, 1990. We found the monument in good condition and checked the reference ties.

There being no evidence to the contrary, we accept the monument set by Knutson as marking the correct position of the section corner. It fits occupation lines, the center lines of the roads and it is within 0.3 of a foot of being the same distance from the north quarter corner of Section 7 as E.L. Higgins measured in 1899.

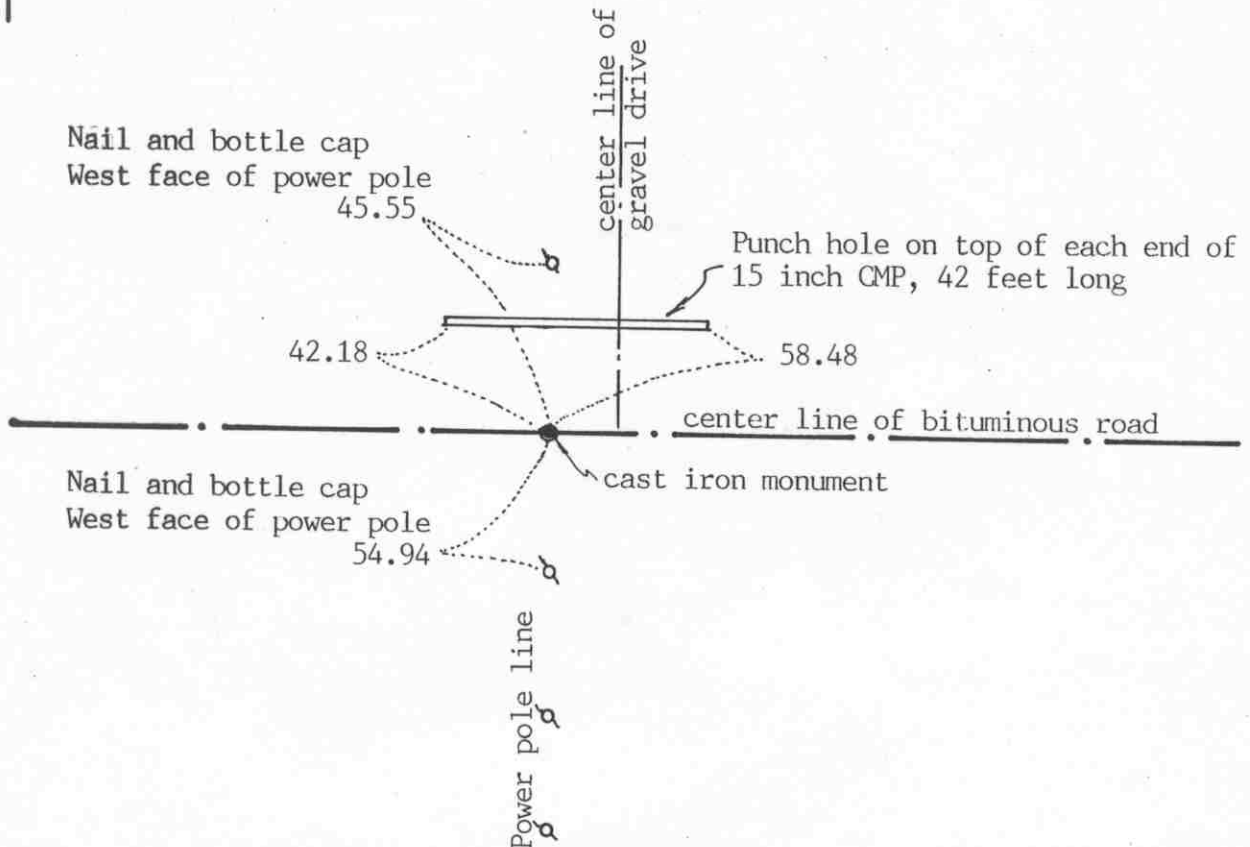
NORTH QUARTER corner, Section 12, Township 115 North, Range 28 West

Certificate of Location of Government Corner

SKETCH OF REFERENCE TIES

(NO SCALE)

SECTION 1



SECTION 12

Statement of evidence relative to this corner location on sheet 2

I hereby certify that this document
was prepared by me or under my
direct supervision.

Willard Pellinen

Willard Pellinen
McLeod County Surveyor
License No. 9626

Date Oct. 3, 1991

OFFICE OF THE COUNTY RECORDER
MCLEOD COUNTY, MINNESOTA.

I hereby certify that this document was filed in this
office at 1 o'clock P.M. on the 21st day
of Oct, 1991.

Carmen Ostlie, County Recorder

By _____, Deputy

Document No. 241587

NORTH QUARTER corner, Section 11, Township 115 North, Range 28 West

Certificate of Location of Government Corner

July, 1855. This corner was originally set by A.H.Runyon. He "set quarter section post, drove charred stake, raised mound with trench as per instructions." He planted apple seeds at the southeast corner of the mound.

April 12, 1971. McCombs Knutson Associates (Dickman Knutson, county surveyor) measured the north line of the section and set a temporary quarter corner on the center line of the east-west road in line with a power pole line to the south.

May, 1971. Knutson dug for the corner, John Tupa from Hutchinson with a backhoe. They found a small oval stone, 4 inches by 5 inches, set on end, down $1\frac{1}{2}$ feet below the road surface. They took reference ties and dug deeper. Down at 3 feet they found another stone, 5 inches by 8 inches, oval, with a sharp point up and a wood stake beside the stone. This was directly below the first stone. This stone was similar to stones found at other corners in this area.

November 2, 1971. Knutson set a McLeod County cast iron monument and took additional ties.

August 10, 1979. We found the monument in good condition and took new reference ties.

June 21, 1990. We found the monument and took new ties. We measured the north line of Section 1 and found the monument only 0.33 feet off of being on a split between the section corners. It also was only 1.85 feet north of a straight line between the section corners.

We accept the stones found by Knutson as having perpetuated the correct location of the quarter corner.

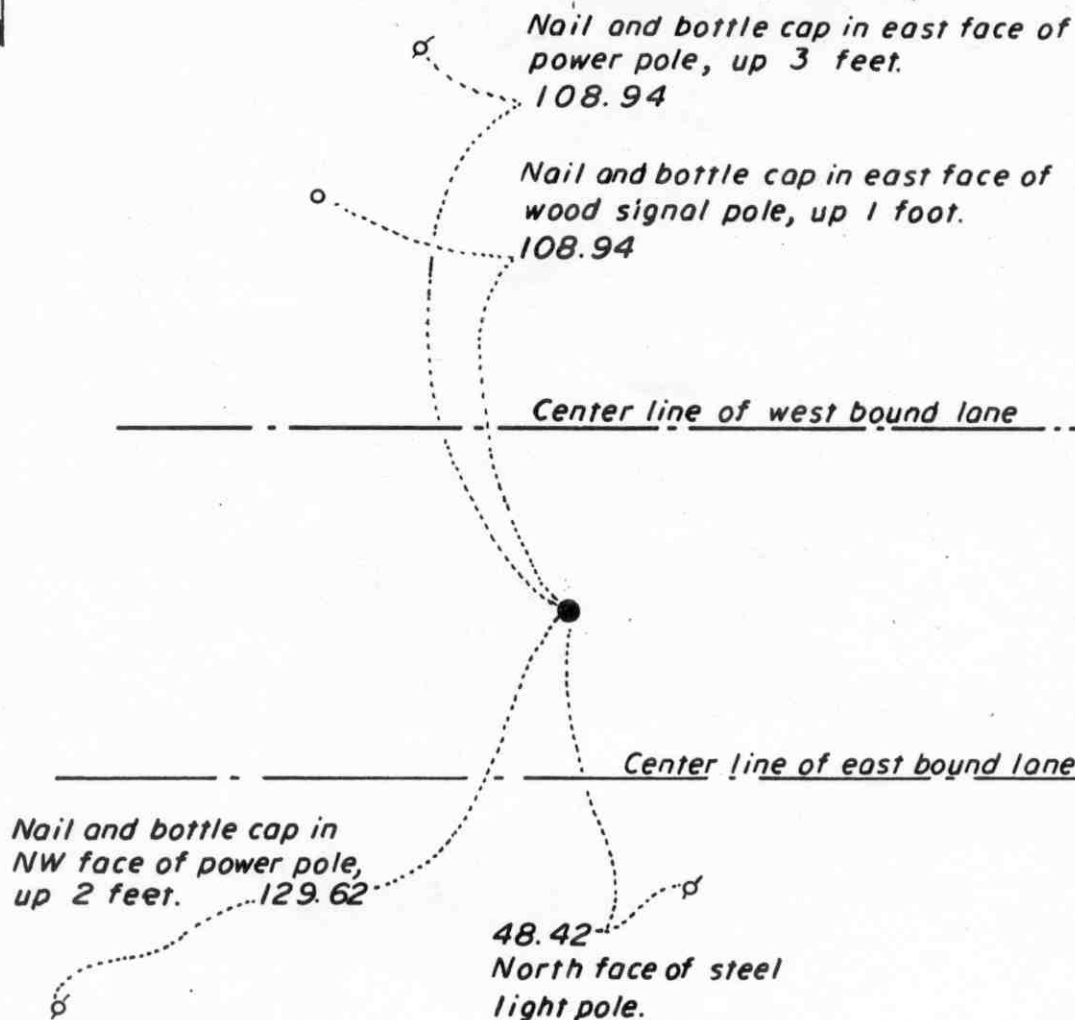
Certificate of Location of Government Corner

East Quarter corner, Section 13, Township 115 North, Range 28 West

SKETCH OF REFERENCE TIES (NO SCALE)

SECTION 13, T.115 N., R. 28 W.

SECTION 18, T.115 N., R. 27 W



Statement of evidence relative to this corner location on sheet 2

I hereby certify that this document was prepared by me or under my direct supervision.

Willard Pellinen

Willard Pellinen
McLeod County Surveyor
License No. 9626.

Date Dec. 13, 1995

OFFICE OF THE COUNTY RECORDER MCLEOD COUNTY, MINNESOTA

I hereby certify that this document was filed in this office at 9 o'clock A. M. on the 9th day of January 19 96.

Carmen Ostlie Muelken County Recorder

By Charles Engelmann, Deputy.

Document No. 270185

Certificate of Location of Government Corner

East Quarter Corner, Section 13, Township 115 North, Range 28 West

1855. John Ryan of the General Land Office established this corner. He set a post, deposited charcoal, dug pits and trench, built mound and planted osage orange seeds at the corners of the mound.

December, 1968. Dickman Knutson, county surveyor, found an iron pin and replaced it with a cast iron monument.

June 21, 1982. We found a Minnesota Highway Department brass top monument at the corner. Highway Department had reset the corner after highway construction. We took new reference ties.

January, 1995. We checked the reference ties to the corner.

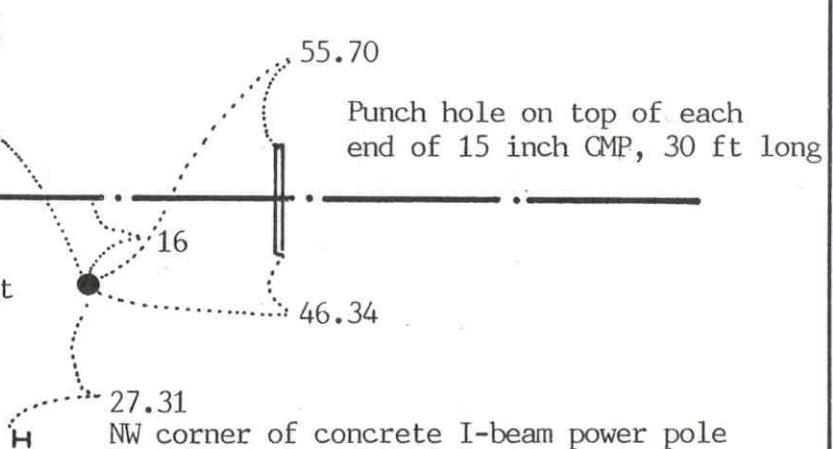
NORTHEAST corner, Section 13, Township 115 North, Range 28 West

Certificate of Location of Government Corner



SKETCH OF REFERENCE TIES

(NO SCALE)

SECTION 12
T 115 R 28SECTION 7
T 115 R 27Nail and bottle cap
E'ly face of power pole
50.82center line of gravel roadcast iron monument
 $\frac{1}{2}$ inch iron pipe
over monumentSECTION 13
T 115 R 28SECTION 18
T 115 R 27Statement of evidence relative to this corner location on sheet 2I hereby certify that this document
was prepared by me or under my
direct supervision.Willard PellinenWillard Pellinen
McLeod County Surveyor
License No. 9626Date October 14, 1992OFFICE OF THE COUNTY RECORDER
MCLEOD COUNTY, MINNESOTA.I hereby certify that this document was filed in this
office at 9 o'clock A.M. on the 19th day
of October, 19 92.Armen Ostlie Muddy County Recorder

By _____, Deputy

248332

Document No. _____

NORTHEAST corner, Section 13, Township 115 North, Range 28 West***Certificate of Location of Government Corner***

1855. John Ryan of the General Land Office set a post, deposited charcoal, dug pits and trench, built mound and planted osage orange seeds at the corners of the mound.

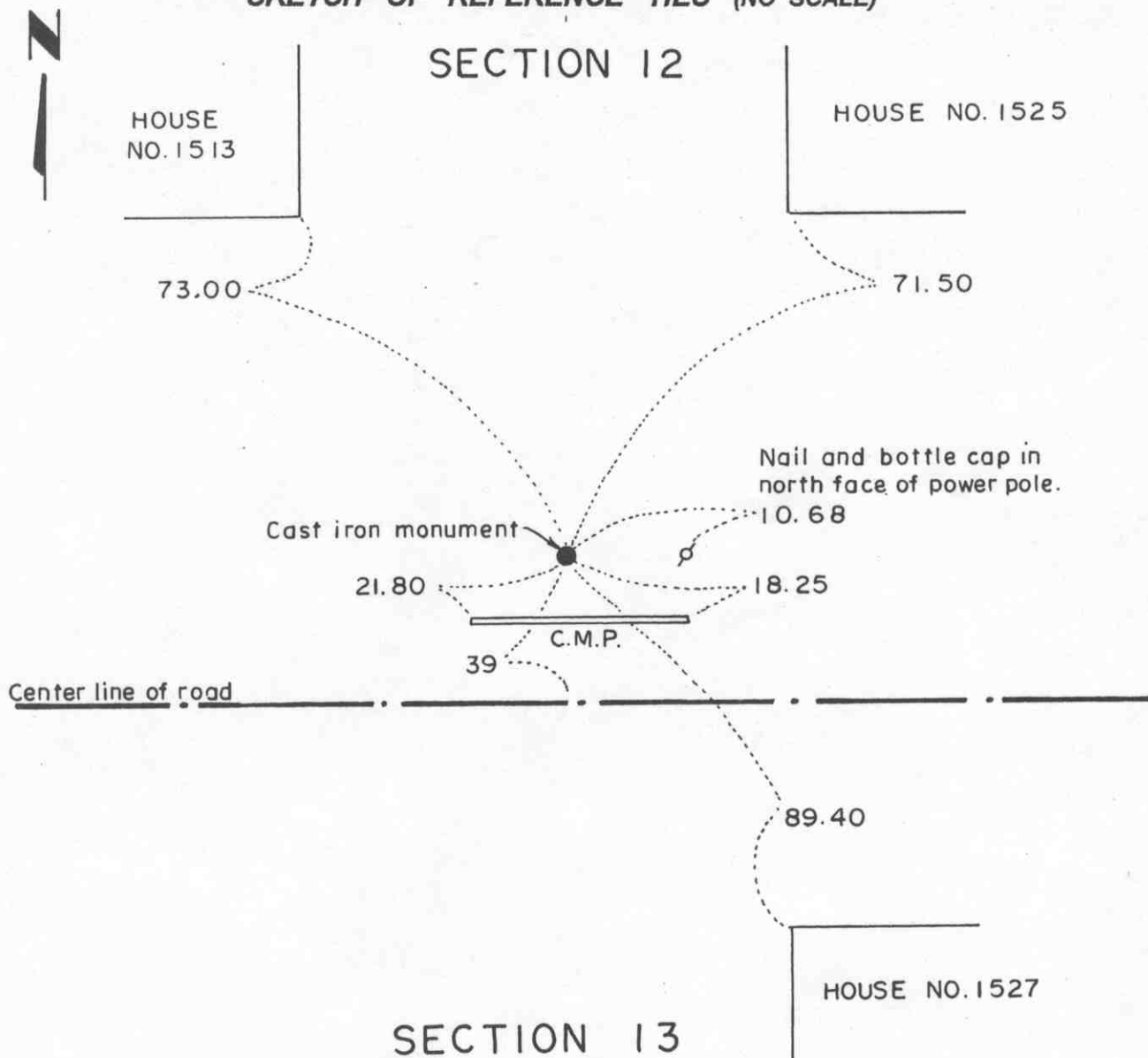
1970. McCombs Knutson Associates (Dickman Knutson, county surveyor) set a McLeod County cast iron monument in place of a found iron pin. The distance to the east quarter corner of Section 13 is very nearly the same as shown in the newer maps of the City of Glencoe. The original plat of Glencoe shows a distance of about 8 feet shorter.

April 13, 1992. No old ties remained and we found the monument down 2 feet below the ground surface. We retied the monument and set a $\frac{1}{2}$ inch by 14 inch iron pipe over the monument flush with the ground.

Certificate of Location of Government Corner

North Quarter corner, Section 13, Township 115 North, Range 28 West

SKETCH OF REFERENCE TIES (NO SCALE)



Statement of evidence relative to this corner location on sheet 2

I hereby certify that this document was prepared by me or under my direct supervision.

Willard Pellinen

Willard Pellinen
McLeod County Surveyor
License No. 9626.

Date Feb. 6, 1995.

OFFICE OF THE COUNTY RECORDER MCLEOD COUNTY, MINNESOTA

I hereby certify that this document was filed in this office at 9 o'clock A. M. on the 6th day of February, 19 95.

(Carmen) Helie Mulder County Recorder

By _____, Deputy.

Document No. 264012

Certificate of Location of Government Corner

North Quarter Corner, Section 13, Township 115 North, Range 28 West

July, 1855. A. H. Runyon of the General Land Office established this corner. He set a post, drove charred stake, raised mound with trench and planted apple seeds at the southeast corner of the mound.

April, 1971. Dickman Knutson found iron pipe which had been used and accepted by other surveyors as the quarter corner.

October 15, 1975. Knutson replaced the iron pipe with a McLeod County cast iron monument and took available reference ties.

January 25, 1995. We checked the reference ties.

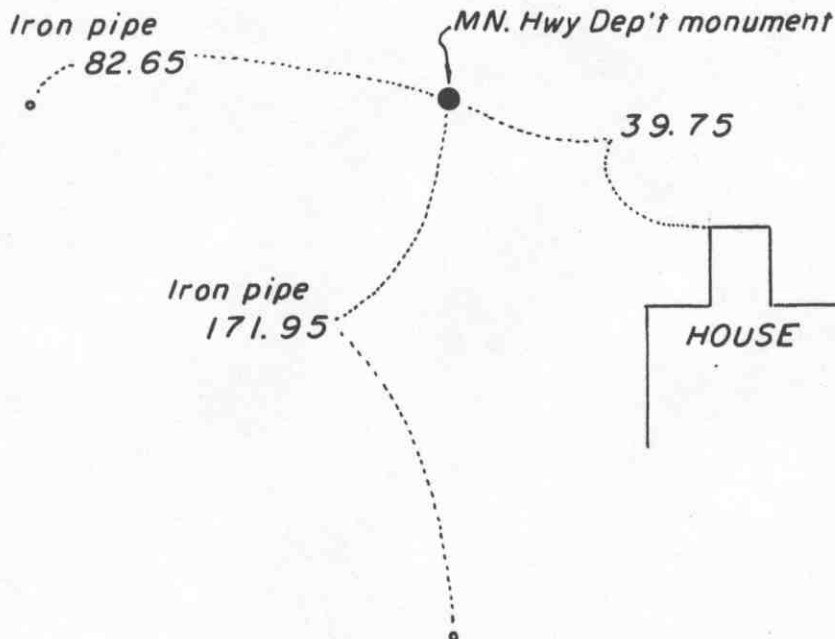
Certificate of Location of Government Corner

East Quarter corner, Section 14, Township 115 North, Range 28 West

SKETCH OF REFERENCE TIES (NO SCALE)



SECTION 14



SECTION 13

Statement of evidence relative to this corner location on sheet 2

I hereby certify that this document was prepared by me or under my direct supervision.

Willard Pellinen
Willard Pellinen
McLeod County Surveyor
License No. 9626.

Date Feb. 5, 1995.

OFFICE OF THE COUNTY RECORDER
MCLEOD COUNTY, MINNESOTA

I hereby certify that this document was filed in this office at 9 o'clock A. M. on the 6th day of February, 19 95.

Carmen Ottilie Mulder, County Recorder

By _____, Deputy.

Document No. 264014

Certificate of Location of Government Corner

East Quarter Corner, Section 14, Township 115 North, Range 28 West

July, 1855. A. H. Runyon of the General Land Office established this corner. He set a post, drove charred stake, raised mound with trench and planted apple seeds at the southeast corner of the mound.

April, 1971. Dickman Knutson, county surveyor, found a railroad spike at the corner. This checked ok with the monumentation in Glencoe.

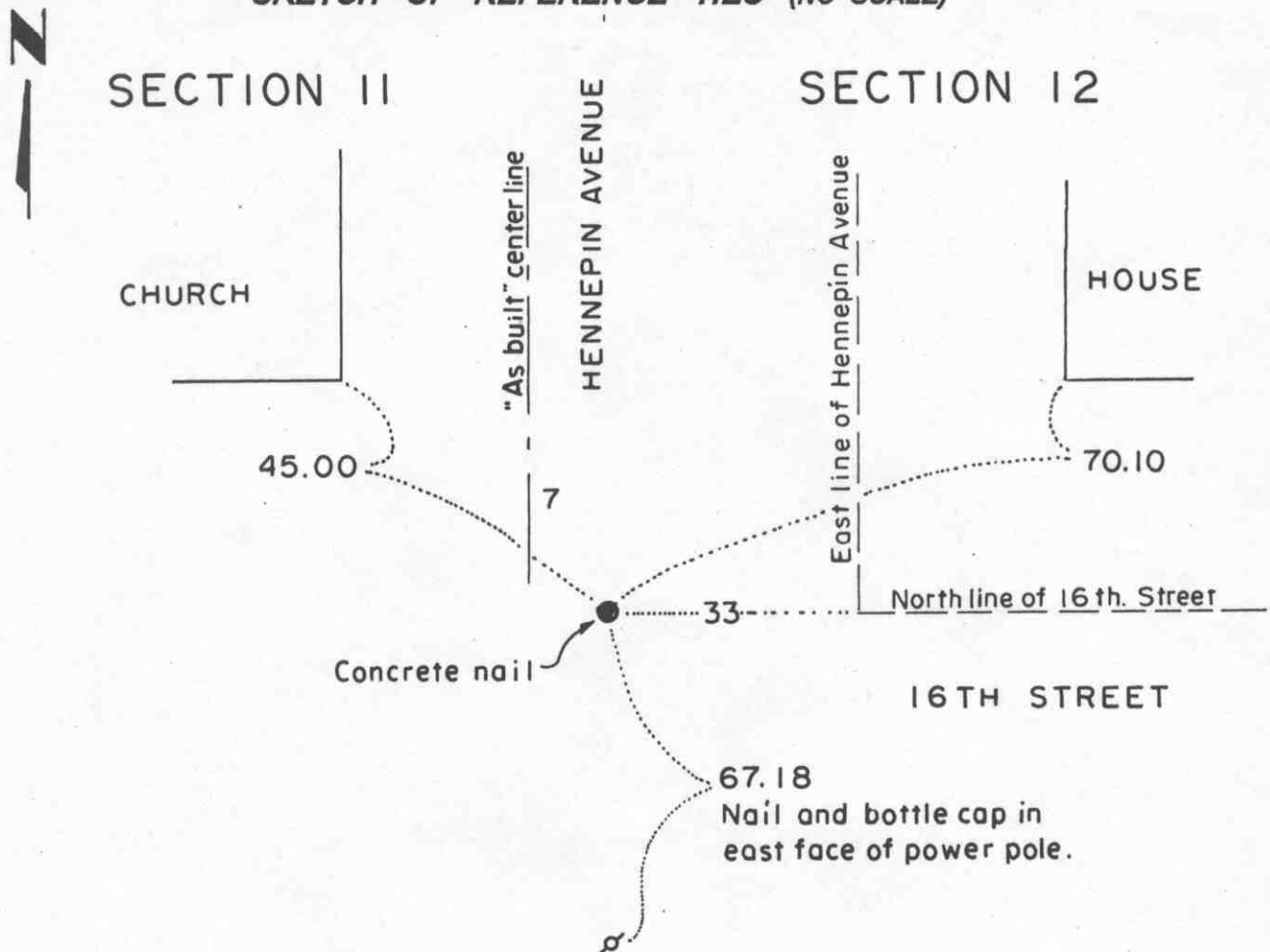
1992. We found te railroad spike had been replaced by a Minnesota Highway Department monument.

January 25, 1995. We found the monument tipped badly. we will need to straighten it when the ground has thawed. We checked the reference ties.

Certificate of Location of Government Corner

Northeast corner, Section 14, Township 115 North, Range 28 West

SKETCH OF REFERENCE TIES (NO SCALE)



SECTION 14

SECTION 13

Statement of evidence relative to this corner location on sheet 2

I hereby certify that this document was prepared by me or under my direct supervision.

Willard Pellinen

Willard Pellinen
McLeod County Surveyor
License No. 9626.

Date Feb. 5, 1995

OFFICE OF THE COUNTY RECORDER MCLEOD COUNTY, MINNESOTA

I hereby certify that this document was filed in this office at 9 o'clock A.M. on the 6th day of February, 19 95.

Armen Obelin Mulder, County Recorder

By _____, Deputy.

Document No. 264013

Certificate of Location of Government Corner
Northeast Corner, Section 14, Township 115 North, Range 28 West

July, 1855. A. H. Runyon of the General Land Office established this corner. He set a post, drove charred stake, raised mound with trench and planted apple seeds at the southeast corner of the mound.

April, 1971. Dickman Knutson, county surveyor, set an iron pipe at the corner using monumentation in Glencoe.

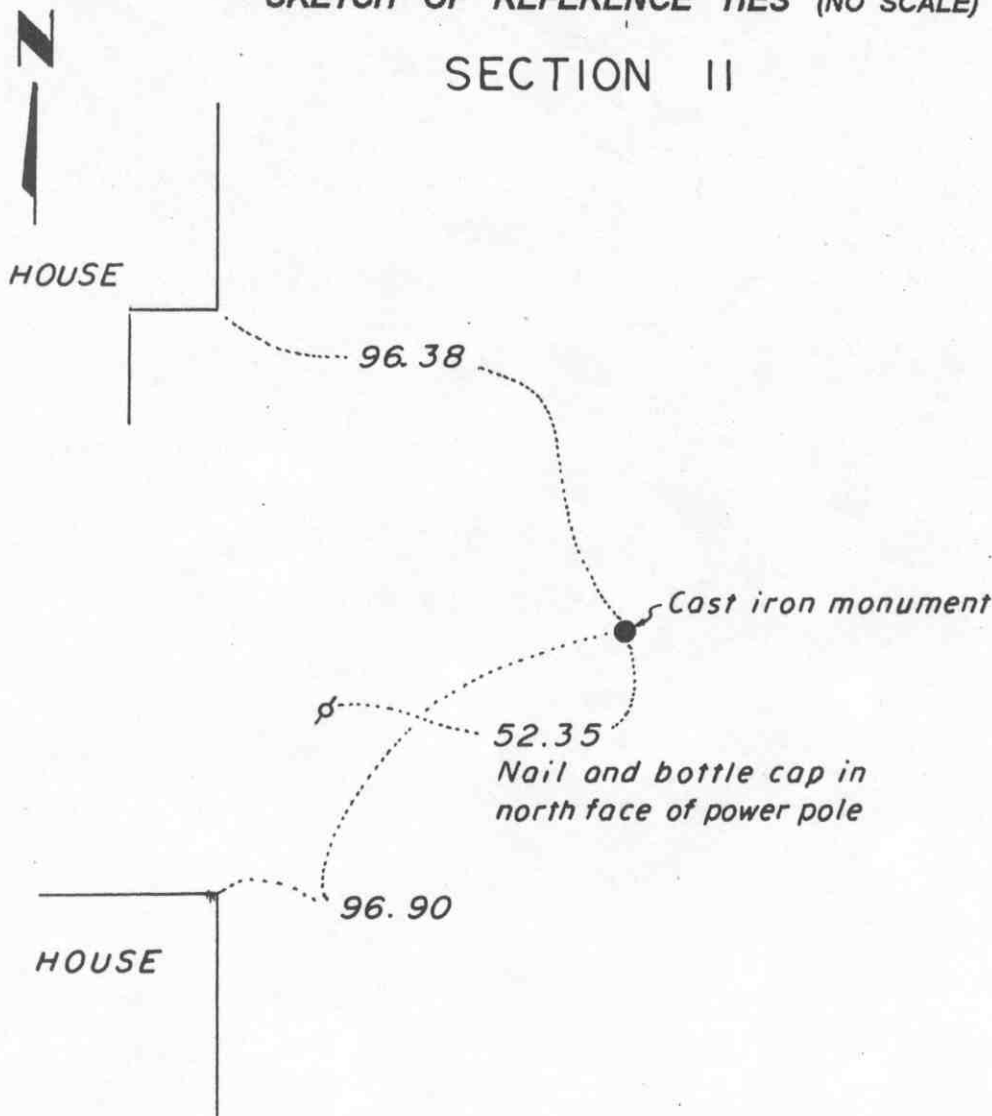
January 25, 1995. We checked the reference ties.

Certificate of Location of Government Corner

North Quarter corner, Section 14, Township 115 North, Range 28 West

SKETCH OF REFERENCE TIES (NO SCALE)

SECTION 11



SECTION 14

Statement of evidence relative to this corner location on sheet 2

I hereby certify that this document was prepared by me or under my direct supervision.

Willard Pellinen

Willard Pellinen
McLeod County Surveyor
License No. 9626.

Date Feb. 6, 1995

OFFICE OF THE COUNTY RECORDER
MCLEOD COUNTY, MINNESOTA

I hereby certify that this document was filed in this office at 9 o'clock A.M. on the 6th day of February 19 95.

Carmen Obelie Mulder, County Recorder

By _____, Deputy.

Document No. 264015

Certificate of Location of Government Corner

North Quarter Corner, Section 14, Township 115 North, Range 28 West

July, 1855. A. H. Runyon of the General Land Office established this corner. He set a post, drove charred stake, raised mound with trench and planted apple seeds at the southeast corner of the mound.

March, 1971. Dickman Knutson, county surveyor, found an iron pipe which agreed with the monumentation found in the plats of Glencoe and Glen Knoll.

August, 1971. Knutson replaced the found iron pipe with a McLeod County cast iron monument and took available reference ties.

January 25, 1995. We checked the reference ties.

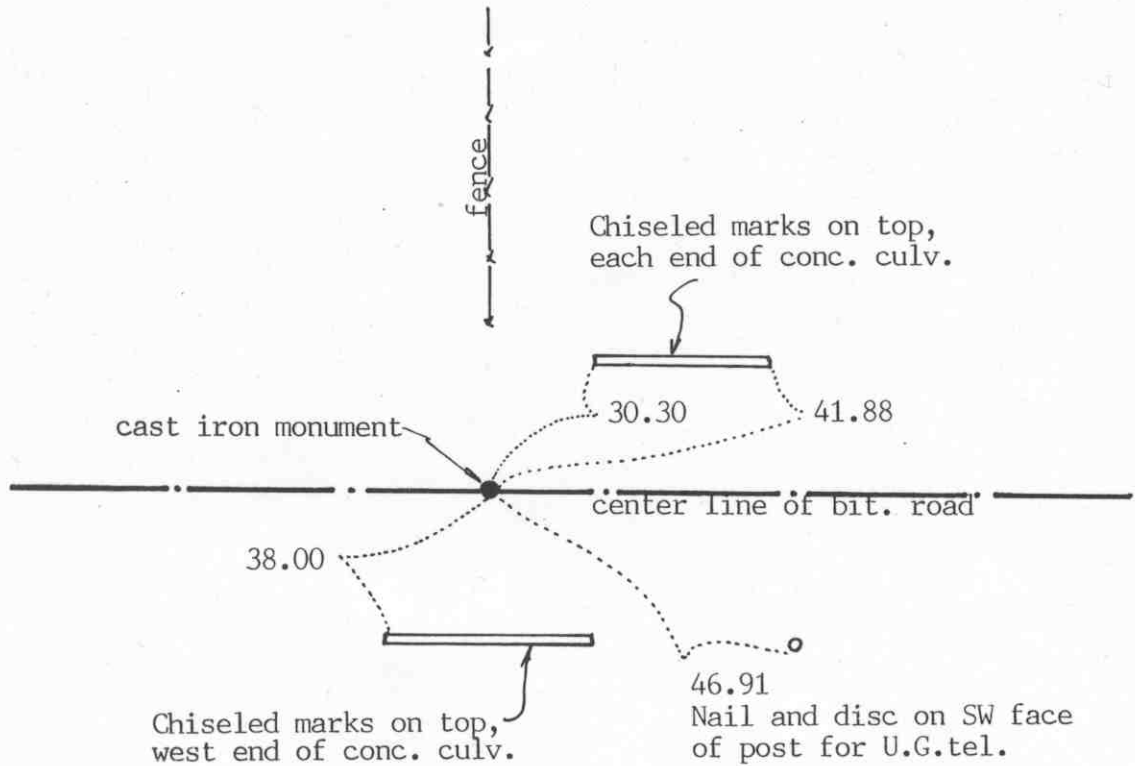
EAST QUARTER corner, Section 15, Township 115 North, Range 28 West

Certificate of Location of Government Corner

SKETCH OF REFERENCE TIES (NO SCALE)

SECTION 15

SECTION 14



Statement of evidence relative to this corner location on sheet 2

I hereby certify that this document was prepared by me or under my direct supervision.

Willard Pellinen

Willard Pellinen
McLeod County Surveyor
License No. 9626

Date January 1, 1992

OFFICE OF THE COUNTY RECORDER
MCLEOD COUNTY, MINNESOTA.

I hereby certify that this document was filed in this office at 1 o'clock P. M. on the 16th day of Jan, 1992.

Armen Ostlie, County Recorder

By _____, Deputy

Document No. 242887 NO FEE

EAST QUARTER corner, Section 15, Township 115 North, Range 28 West

Certificate of Location of Government Corner

July, 1855. A.H.Runyon of the General Land Office established this corner. He "set quarter section post, drove charred stake, raised mound with trench as per instructions." He also planted apple seeds at the south-east corner of the mound.

December, 1939. The county highway department assumed the corner and set an iron pin at the corner. They had a distance of 5281.1 feet to the west quarter corner.

December 19, 1972. McCombs Knutson Associates (Dickman Knutson, county surveyor) set a spike on the center line of the east-west road in line with a fence to the north. This fence had been accepted as being on the section line by the adjoining land owners.

October 18, 1973. Knutson set a McLeod County cast iron monument at the corner and took reference ties.

January 31, 1991. We found the monument in good condition and checked the reference ties.

February, 1991. We measured the east-west quarter line and had a distance of 5279.1 feet. We also measured the east line of the section and found the quarter corner to 5.63 feet east of a straight line between the section corners and 1.50 feet south of a split between the corners.

We accept the location as set by Knutson as being the true quarter corner. It fits occupation lines, the center line of the road and fence to the north.

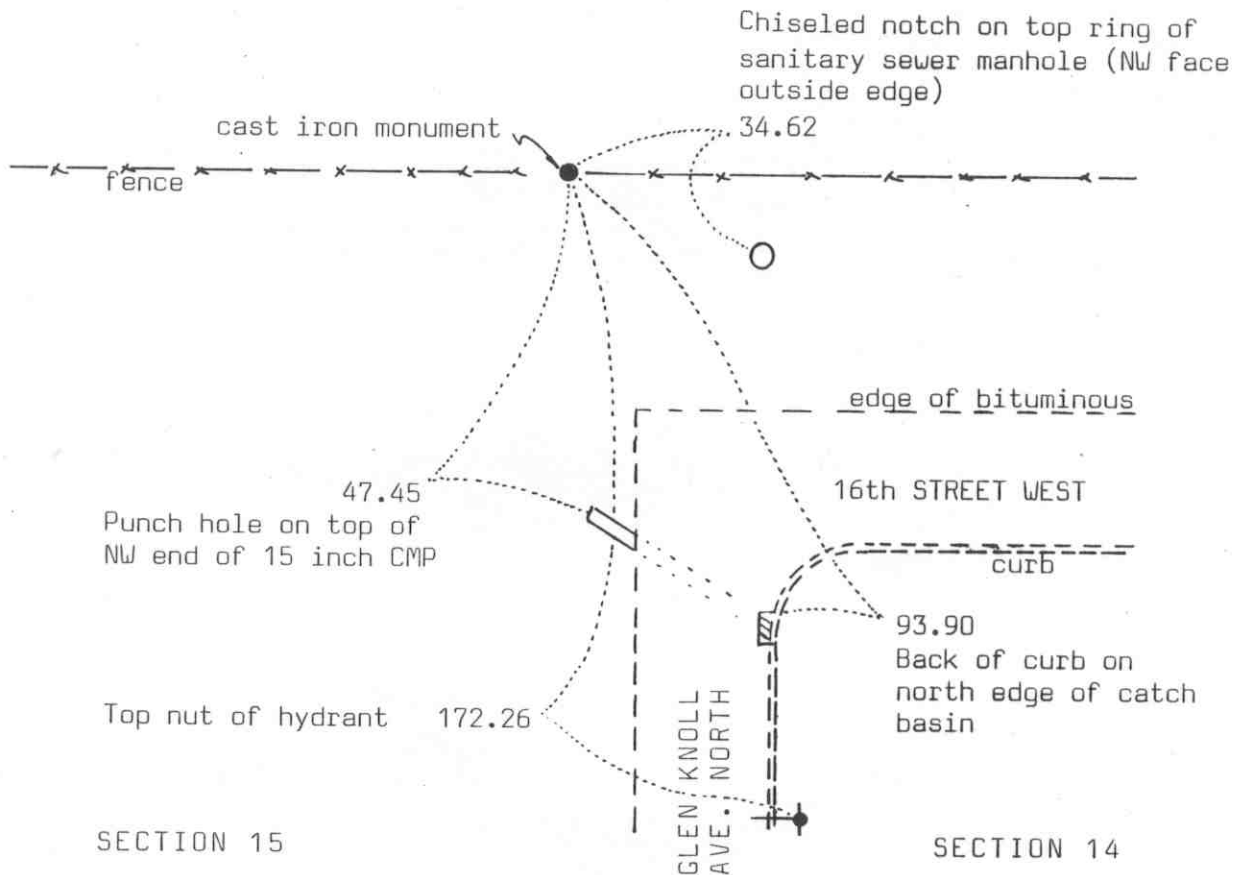
Certificate of Location of Government Corner

SKETCH OF REFERENCE TIES

(NO SCALE)

SECTION 10

SECTION 11



Statement of evidence relative to this corner location on sheet 2

I hereby certify that this document was prepared by me or under my direct supervision.

Willard Pellinen

Willard Pellinen
McLeod County Surveyor
License No. 9626

Date Jan. 6, 1991

OFFICE OF THE COUNTY RECORDER
MCLEOD COUNTY, MINNESOTA.

I hereby certify that this document was filed in this office at 3 o'clock P.M. on the 15th day of Jan, 1991.

Carmen Ostlie, County Recorder

By _____, Deputy

Document No. 237116

Certificate of Location of Government Corner

This corner was originally established by the government in July, 1855. A. Runyon drove a charred stake, raised mound with trench as per instructions and planted apple seeds at the southeast corner of the mound.

August, 1971. McCombs Knutson Associates (Dickman Knutson, county surveyor) used found monumentation in the plat of Glen Knoll Park Addition to set the corner. They set a McLeod County cast iron monument. The corner fell at the intersection of fences east-west-south.

July 28, 1989. We found the monument in good condition along the east-west fence, the fence to the south has been removed. No old reference ties remained. We took new available reference ties.

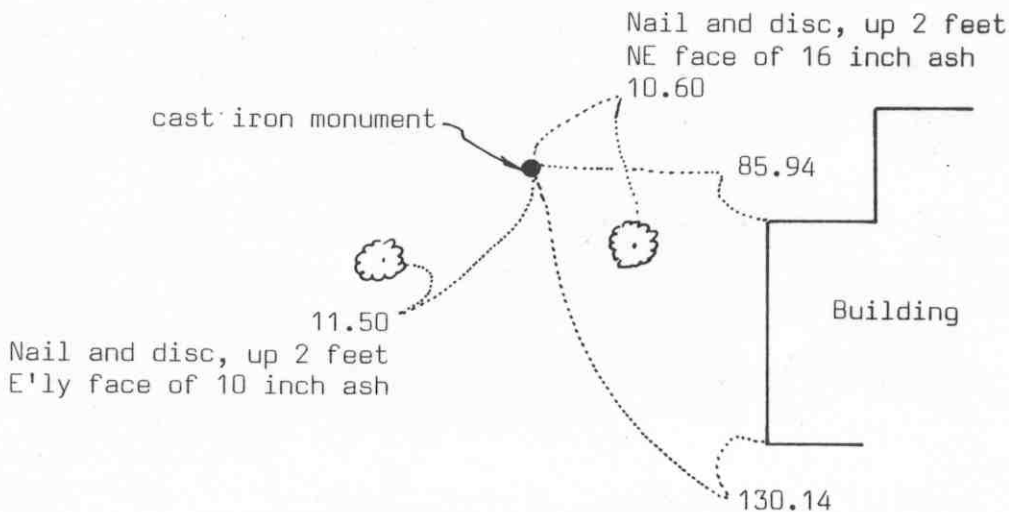
We accept the monument as marking the correct location of the section corner. The plat of Glen Knoll Park Addition and the old fence intersection have perpetuated the correct location.

NORTH QUARTER corner, Section 15, Township 115 North, Range 28 West

Certificate of Location of Government Corner

SKETCH OF REFERENCE TIES (NO SCALE)

SECTION 10



SECTION 15

Statement of evidence relative to this corner location on sheet 2

I hereby certify that this document was prepared by me or under my direct supervision.

Willard Pellinen
Willard Pellinen
McLeod County Surveyor
License No. 9626

Date Jan. 6, 1991

OFFICE OF THE COUNTY RECORDER MCLEOD COUNTY, MINNESOTA.

I hereby certify that this document was filed in this office at 3 o'clock P.M. on the 15th day of Jan, 19 91.

Armen Ostlie, County Recorder
By _____, Deputy

Document No. 237117

Certificate of Location of Government Corner

This corner was originally set by the government in 1855. A. Runyon set a post and marked an aspen and a black cherry tree for bearing trees.

September 27, 1971. McCombs Knutson Associates (Dickman Knutson, county surveyor) found a 2 inch diameter iron pipe 438 feet south of the center line of State Highway No. 22. Highway right of way map shows the quarter corner 438 feet south of the center line. At that time there was a fence corner at the quarter corner.

October 19, 1971. Knutson replaced the iron pipe with a McLeod County cast iron monument and took reference ties.

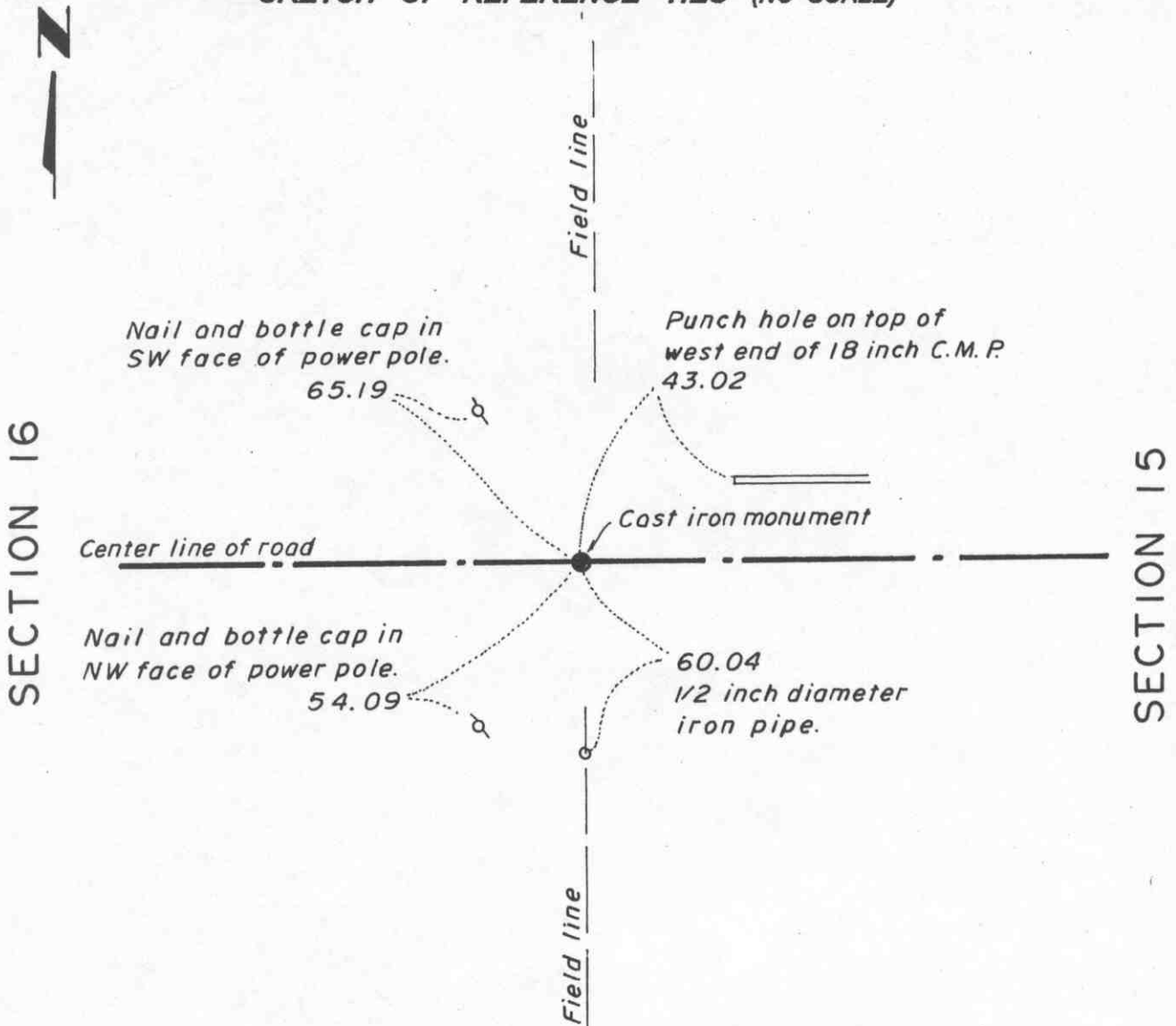
July 28, 1989. We found the monument in good condition but all the reference ties destroyed. We took new ties.

We accept the monument set by Knutson as marking the correct location of the quarter corner.

Certificate of Location of Government Corner

East Quarter corner, Section 16, Township 115 North, Range 28 West

SKETCH OF REFERENCE TIES (NO SCALE)



Statement of evidence relative to this corner location on sheet 2

I hereby certify that this document was prepared by me or under my direct supervision.

Willard Pellinen
Willard Pellinen
McLeod County Surveyor
License No. 9626.

Date April 20, 1995

OFFICE OF THE COUNTY RECORDER MCLEOD COUNTY, MINNESOTA

I hereby certify that this document was filed in this office at 9 o'clock A.M. on the 24th day of Apr 19 95.

Charmen Dotlie Mulder, County Recorder

By _____, Deputy.

Document No. 265316

Certificate of Location of Government Corner
East Quarter Corner, Section 16, Township 115 North, Range 28 West

July, 1855. A.H. Runyon of the General Land Office established this corner. He set a post, drove charred stake, raised mound with trench and planted apple seeds at the southeast corner of the mound.

April 22, 1971. Dickman Knutson, county surveyor, found a spike and disc at the surface of the bituminous road. He took reference ties.

1971. Knutson dug for the corner but found no other evidence of the government corner. Adjoining land owners say the center line of the road in line with a fence to the south is the corner.

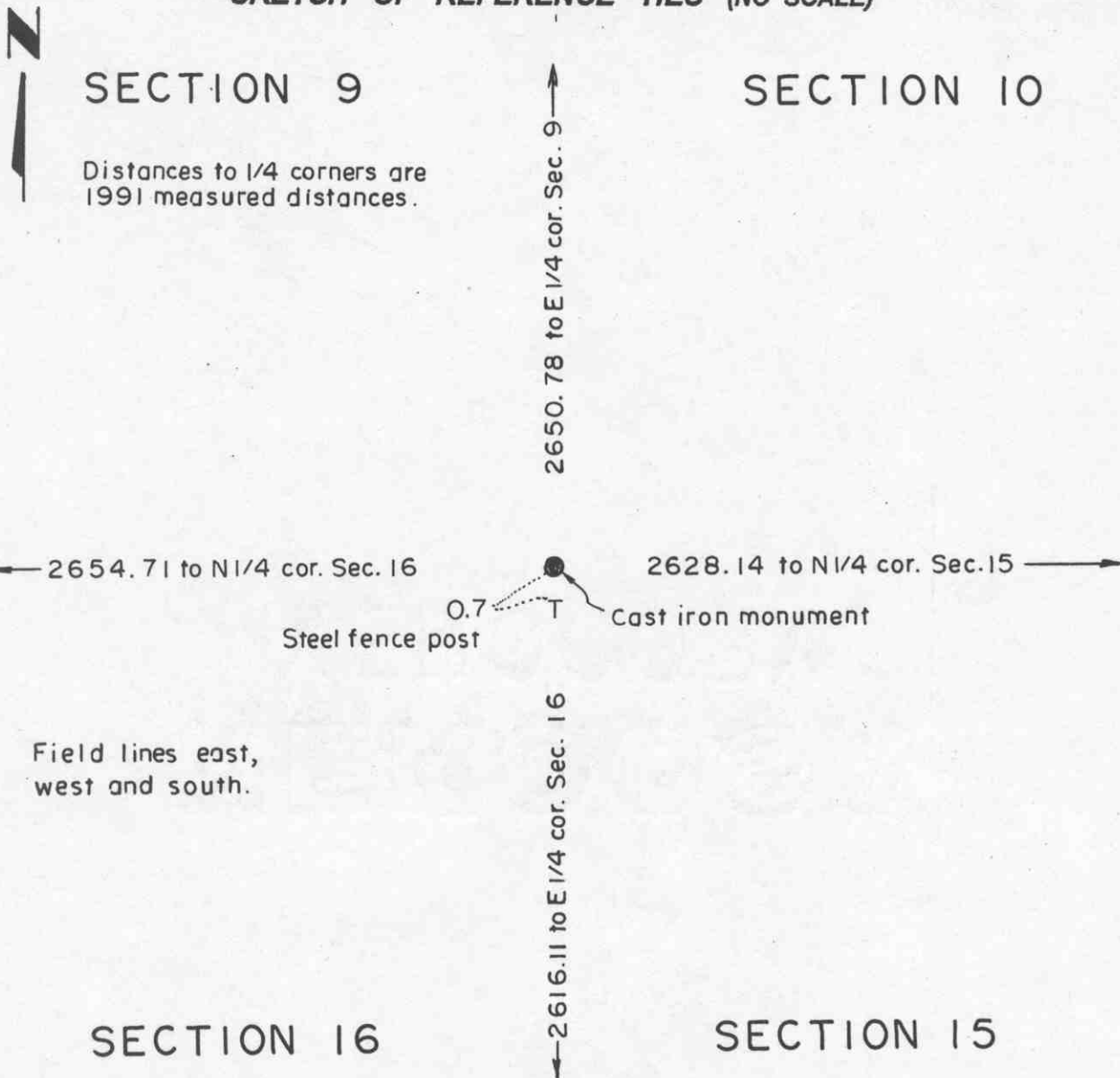
November 4, 1971. Knutson set a McLeod County cast iron monument at the location of the found spike and disc.

February 1, 1995. We found the monument in good condition down 8 inches below the surface of the bituminous road and took new available ties.

Certificate of Location of Government Corner

Northeast corner, Section 16, Township 115 North, Range 28 West

SKETCH OF REFERENCE TIES (NO SCALE)



Statement of evidence relative to this corner location on sheet 2

I hereby certify that this document was prepared by me or under my direct supervision.

Willard Pellinen

Willard Pellinen
McLeod County Surveyor
License No. 9626.

Date April 20, 1995

OFFICE OF THE COUNTY RECORDER MCLEOD COUNTY, MINNESOTA

I hereby certify that this document was filed in this office at 9 o'clock A. M. on the 24th day of Apr 19 95.

Carmen Potvin Mulder County Recorder

By _____, Deputy.

Document No. 265315

Certificate of Location of Government Corner

Northeast Corner, Section 16, Township 115 North, Range 28 West

July, 1855. A. H. Runyon of the General Land Office set a witness corner 300links (198 feet) south of the section corner. The actual section corner location was in a marsh. He set a post at the witness corner, raised a mound with trench and planted apple seeds at the southeast corner of the mound.

April 22, 1971. Dickman Knutson, county surveyor, found a 8 inch by 8 inch stone near an old corner fence post. Fences running south and east and field line to the west. Adjoining land owners agree this is the correct location of the section corner. This also agrees with a 1951 survey distance to a steel post 996 feet west.

August, 1971. Knutson replaced the found stone with a McLeod County cast iron monument and took available reference ties.

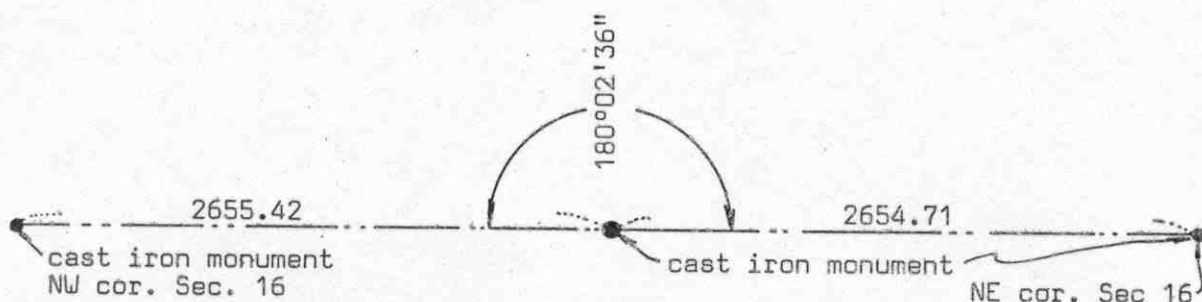
February 1, 1995. We found the monument in good condition 0.7 foot north of a steel fence post.

NORTH QUARTER corner, Section 16, Township 115 North, Range 28 West

Certificate of Location of Government Corner

SKETCH OF REFERENCE TIES (NO SCALE)

SECTION 9



SECTION 16

Statement of evidence relative to this corner location on sheet 2

I hereby certify that this document
was prepared by me or under my
direct supervision.

Willard Pellinen

Willard Pellinen
McLeod County Surveyor
License No. 9626

Date July 4, 1990

OFFICE OF THE COUNTY RECORDER MCLEOD COUNTY, MINNESOTA.

I hereby certify that this document was filed in this
office at 9 o'clock A.M. on the 9th day
of July, 1990.

Carmen Belie, County Recorder

By _____, Deputy

Document No. 234302

NORTH QUARTER corner, Section 16, Township 115 North, Range 28 West

Certificate of Location of Government Corner

July, 1855. A.H. Runyon of the General Land Office set this corner. He "set quarter section post, drove charred stake, raised mound with trench as per instructions and planted apple seeds southeast."

1951. Survey by Lew Merrill, county surveyor, shows a post in a stone pile, and he shows a distance of 2656 feet to the northeast corner of Section 16.

November 13, 1973. McCombs Knutson Associates (Dickman Knutson, county surveyor) set a McLeod County cast iron monument in place of a stone they found at the intersection of field lines. There was an old broken corner fence post beside the stone. They took available reference ties.

January 5, 1981. We measured the north line of Section 16 and found the monument within 0.4 foot of being half way between the section corners and about 1 foot north of a straight line between the section corners.

May 12, 1989. We found the monument in good condition but all the reference ties destroyed and no available ties.

We believe the stone found by Knutson and later the monument have perpetuated the correct location of quarter corner.

Certificate of Location of Government Corner

East Quarter corner, Section 17, Township 115 North, Range 28 West

SKETCH OF REFERENCE TIES (NO SCALE)

SECTION 17

SECTION 16

Nail and disc in south
face of power pole.

183.70

Nail and bottle cap in
SE face of power pole.

43.10

Center line of road

Center line of road

Cast iron monument

41.58

Nail and bottle cap in
NE face of guy pole

2650.08 feet to the NE cor of Sec 17.
2655.56 feet to the SE cor of Sec 17.
5321.58 feet to the E1/4 cor of Sec 17.
5310.04 feet to the E1/4 cor of Sec 16.
8.48 feet east of straight line between
section corners.

Statement of evidence relative to this corner location on sheet 2

I hereby certify that this document
was prepared by me or under my
direct supervision.

Willard Pellinen

Willard Pellinen
McLeod County Surveyor
License No. 9626.

Date Dec. 13, 1995

OFFICE OF THE COUNTY RECORDER MCLEOD COUNTY, MINNESOTA

I hereby certify that this document was filed in this office at 9
o'clock A.M. on the 9th day of January
19 96.

Carmen Ostlie Mulder, County Recorder

By Charleen Engelmann, Deputy.

Document No. 270186

Certificate of Location of Government Corner
East Quarter Corner, Section 17, Township 115 North, Range 28 West

July, 1855. A.H. Runyon of the General Land Office established this corner. He set a post, drove a charred stake, raised mound with trench and planted apple seeds at the southeast corner of the mound.

1940. The County Highway Department set an iron pin at the corner, at the center line intersection of the roads. This has been accepted as the quarter corner by adjoining land owners.

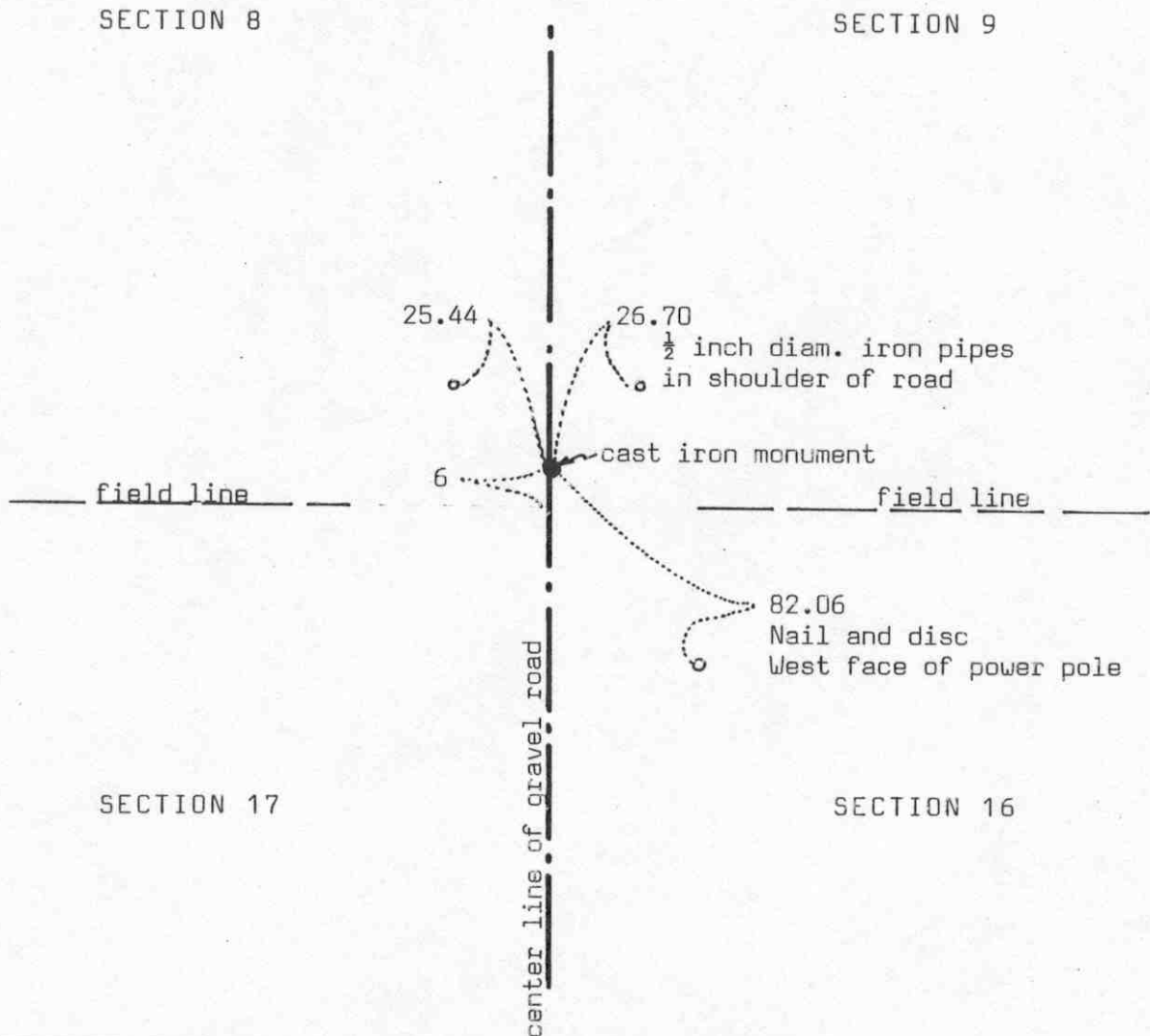
October 15, 1973. Dickman Knutson, county surveyor, found the iron pin and replaced it with a McLeod County cast iron monument and took reference ties.

January, 1995. The monument set by Knutson is accepted as marking the location of the government corner. It fits long standing occupation lines and it perpetuates the location of an older monument.

NORTHEAST corner, Section 17, Township 115 North, Range 28 West

Certificate of Location of Government Corner

SKETCH OF REFERENCE TIES (NO SCALE)



Statement of evidence relative to this corner location on sheet 2

I hereby certify that this document was prepared by me or under my direct supervision.

Willard Pellinen
Willard Pellinen
McLeod County Surveyor
License No. 9626

Date July 8, 1990

OFFICE OF THE COUNTY RECORDER MCLEOD COUNTY, MINNESOTA.

I hereby certify that this document was filed in this office at 9 o'clock A.M. on the 16th day of July, 1990.

Armen Ostlie, County Recorder
By _____, Deputy

Document No. 234404

NORTHEAST

corner, Section 17, Township 115 North, Range 28 West

Certificate of Location of Government Corner

July, 1855. A. H. Runyon of the General Land Office originally set this corner. He "set corner, drove charred stake, raised mound with trench as per instructions and planted apple seeds.

February 4, 1972. McCombs Knutson Associates (Dickman Knutson, county surveyor) set a temporary corner on the center line of the road in line with field lines east and west.

May 12, 1972. Knutson dug for the corner (John Tupa from Hutchinson with a backhoe) They found an 8 inch by 8 inch limestone down 4 feet below the road surface, in the original ground, with a wood stake beside the stone. They took reference ties.

December 12, 1972. Knutson set a spike at the corner and took additional ties.

October 15, 1973. Knutson set a McLeod County cast iron monument at the corner.

May 12, 1989. We found the monument in good condition but all the old ties had been destroyed. We took new reference ties.

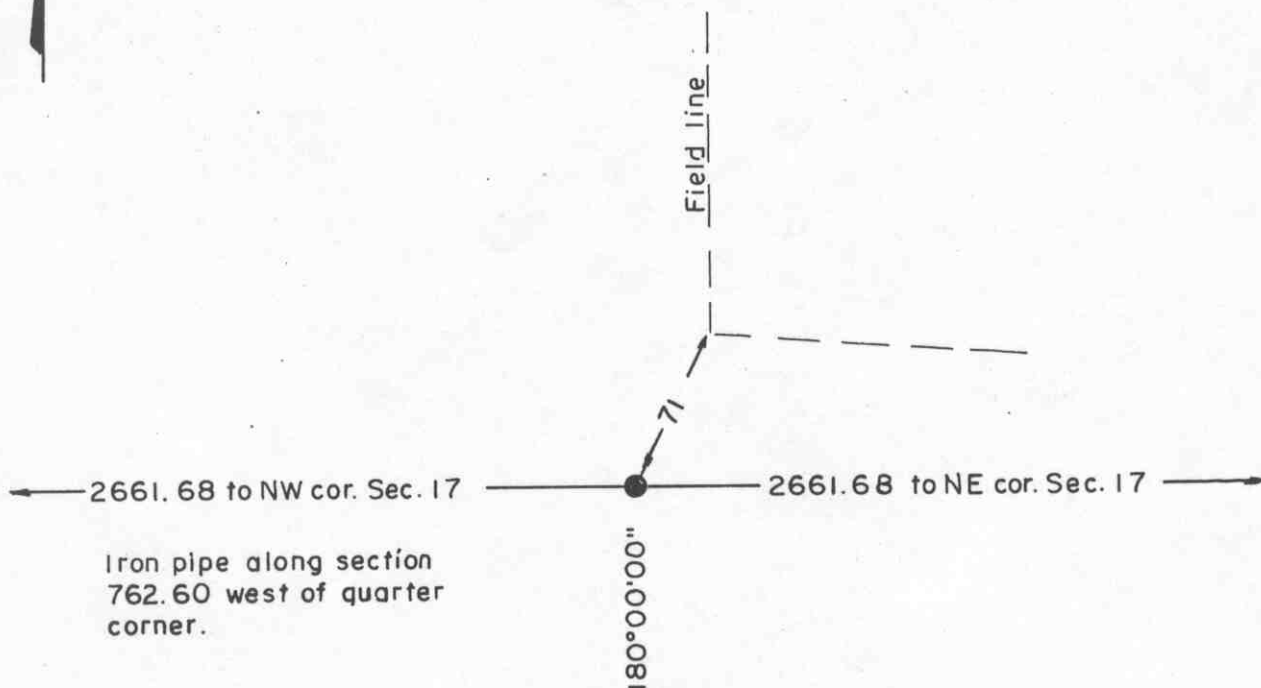
We accept the monument set by Knutson as marking the correct location of the section corner. We believe the limestone and wood stake found by Knutson has perpetuated the correct location.

Certificate of Location of Government Corner

North Quarter corner, Section 17, Township 115 North, Range 28 West

SKETCH OF REFERENCE TIES (NO SCALE)

SECTION 8



SECTION 17

Statement of evidence relative to this corner location on sheet 2

I hereby certify that this document was prepared by me or under my direct supervision.

Willard Pellinen
Willard Pellinen
McLeod County Surveyor
License No. 9626.

Date Feb. 5, 1995

OFFICE OF THE COUNTY RECORDER
MCLEOD COUNTY, MINNESOTA

I hereby certify that this document was filed in this office at 9 o'clock A.M. on the 6th day of February, 19 95.

Carmen Helen Mulder, County Recorder

By _____, Deputy.

Document No. 264016

Certificate of Location of Government Corner
North Quarter Corner, Section 17, Township 115 North, Range 28 West

July, 1855. A.H. Runyon of the General Land Office established this corner. He set a post, drove charred stake, raised mound with trench and planted apple seeds at the southeast corner of the mound.

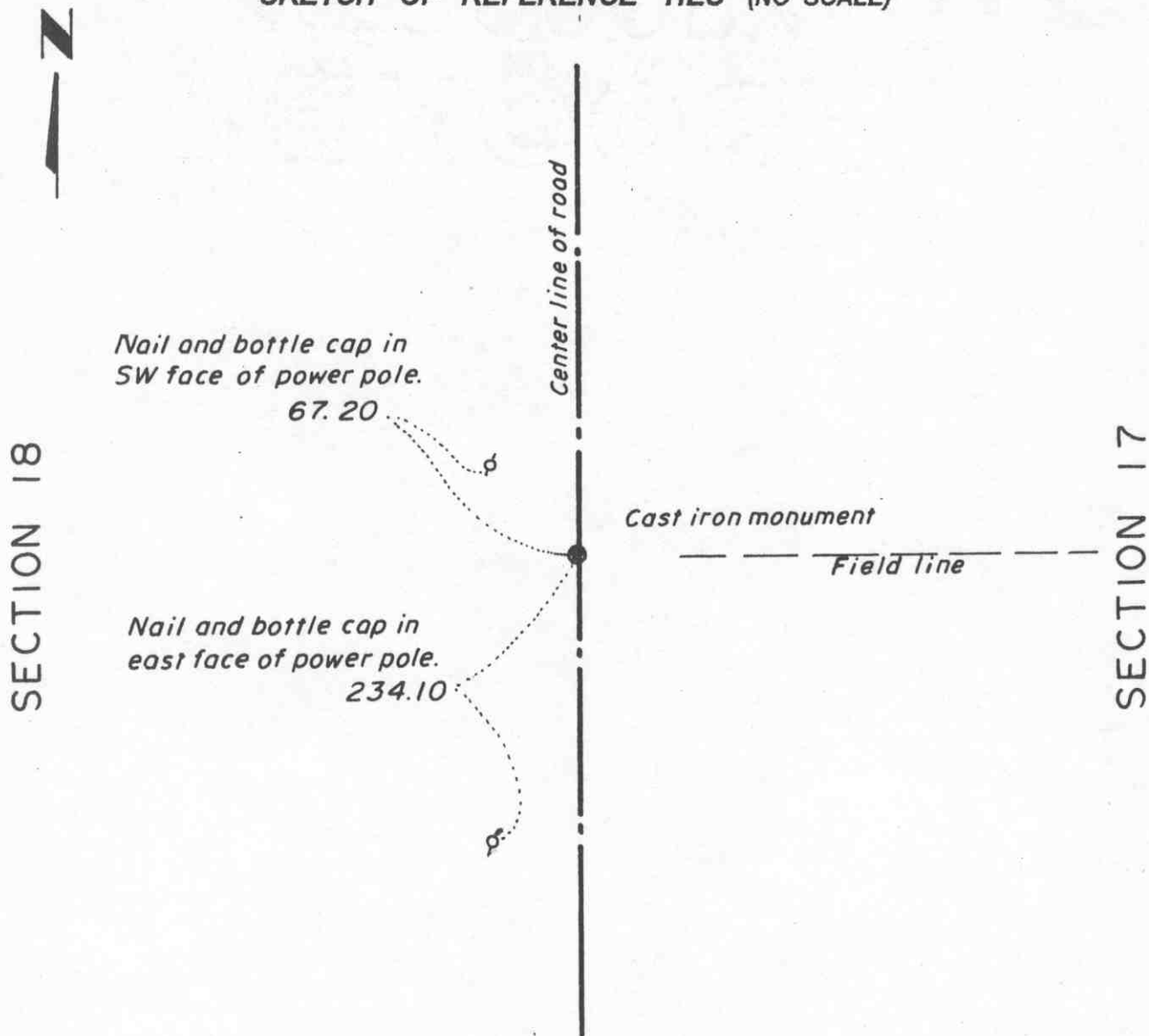
February 18, 1977. Dickman Knutson set an iron pipe by single proportionate measure between the northeast and northwest corners of Section 17.

June 5, 1987. We found the iron pipe and found it to be on line and half way between the section corners.

Certificate of Location of Government Corner

East Quarter corner, Section 18, Township 115 North, Range 28 West

SKETCH OF REFERENCE TIES (NO SCALE)



Statement of evidence relative to this corner location on sheet 2

I hereby certify that this document was prepared by me or under my direct supervision.

Willard Pellinen

Willard Pellinen
McLeod County Surveyor
License No. 9626.

Date March 8, 1995

OFFICE OF THE COUNTY RECORDER MCLEOD COUNTY, MINNESOTA

I hereby certify that this document was filed in this office at 9 o'clock A. M. on the 16th day of March, 19 95.

Carmen O. Liebmeyer, County Recorder

By _____, Deputy.

Document No. 264712

Certificate of Location of Government Corner
East Quarter Corner, Section 18, Township 115 North, Range 28 West

July, 1855. A.H. Runyon of the General Land Office established this corner. He set a post, drove charred stake, raised mound with trench and planted apple seeds at the southeast corner of the mound.

May 12, 1972. Dickman Knutson, county surveyor, excavated for the corner in the center line of the north-south road in line with a field line to the east. They found a 1/2 inch diameter iron pin, 2 feet long, and a 10 inch diameter stone beside the iron pin. They took reference ties.

October 12, 1973. Knutson set a McLeod County cast iron monument at the corner.

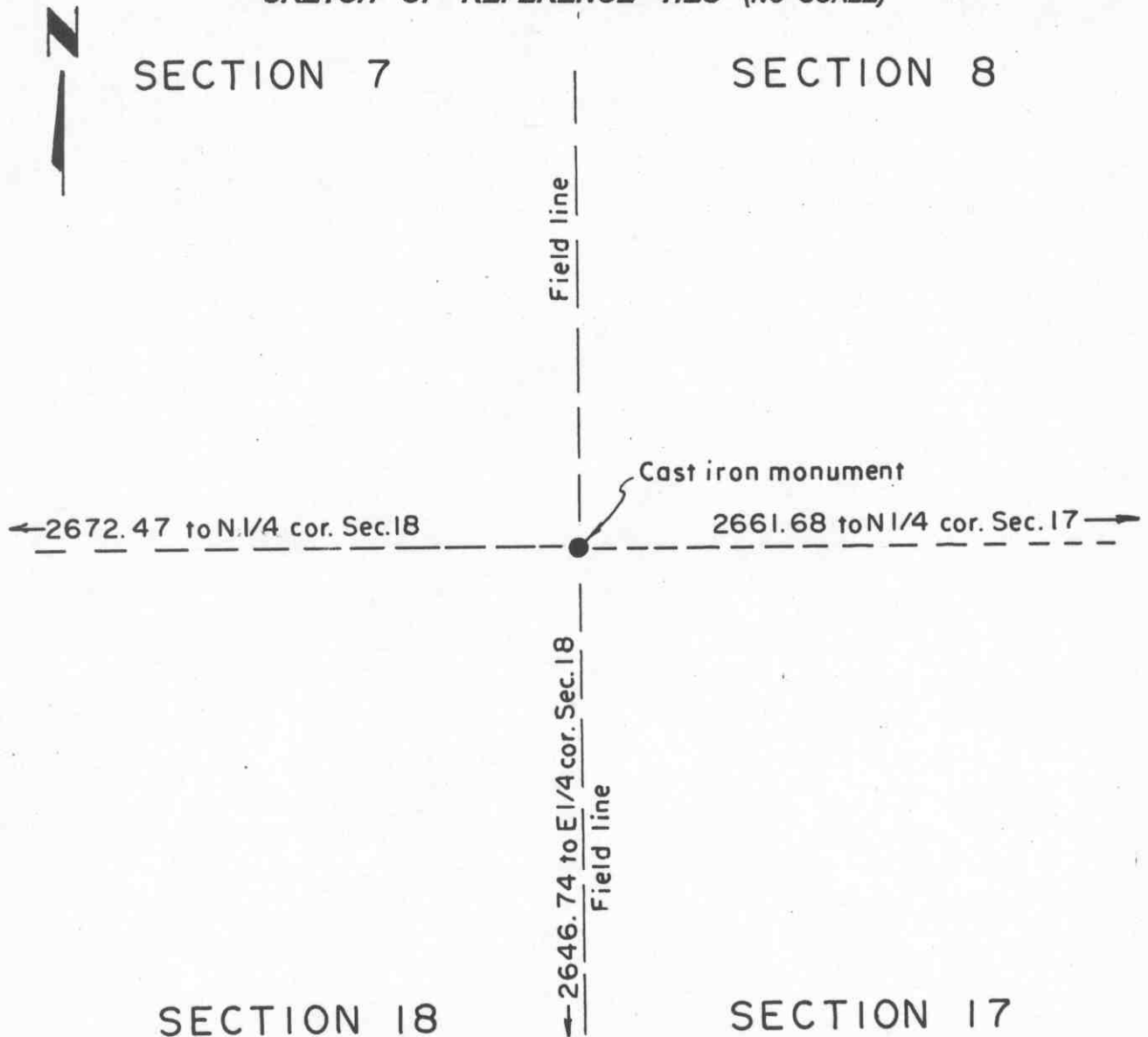
January, 1995. The monument set by Knutson is accepted as marking the location of the government corner. It fits long standing occupation lines and it perpetuates the location of an older monument.

January 27, 1995. We checked the reference ties to the monument

Certificate of Location of Government Corner

Northeast corner, Section 18, Township 115 North, Range 28 West

SKETCH OF REFERENCE TIES (NO SCALE)



Statement of evidence relative to this corner location on sheet 2

I hereby certify that this document was prepared by me or under my direct supervision.

Willard Pellinen
Willard Pellinen
McLeod County Surveyor
License No. 9626.

Date Feb. 5, 1995.

OFFICE OF THE COUNTY RECORDER MCLEOD COUNTY, MINNESOTA

I hereby certify that this document was filed in this office at 9 o'clock A. M. on the 6th day of February, 19 95.

Carmen Orlie Mulder, County Recorder

By _____, Deputy.

Document No. 264017

Certificate of Location of Government Corner
Northeast Corner, Section 18, Township 115 North, Range 28 West

July, 1855. A.H. Runyon of the General Land Office established this corner. He set a post and marked a 10 inch and 2 aspens for bearing trees.

1972. No east-west occupation or property line to help locate this corner. A field line running north and south has been accepted by adjoining property owners as being the section line.

December 19, 1972. Dickman Knutson, county surveyor, set an iron pipe along the north-south field line on the easterly prolongation of the center line of the road to the west.

October 15, 1973. Knutson replaced the iron pipe with a McLeod County cast iron monument.

June 14, 1974. Knutson found the monument in good condition.

May 20, 1982. We found the bottom of the monument approximately 1 foot down. The top of the monument had been broken off. We took ties to the bottom, removed it and set a new monument down 2 feet below the surface and set a 1/2 inch by 14 inch iron pipe over the monument.

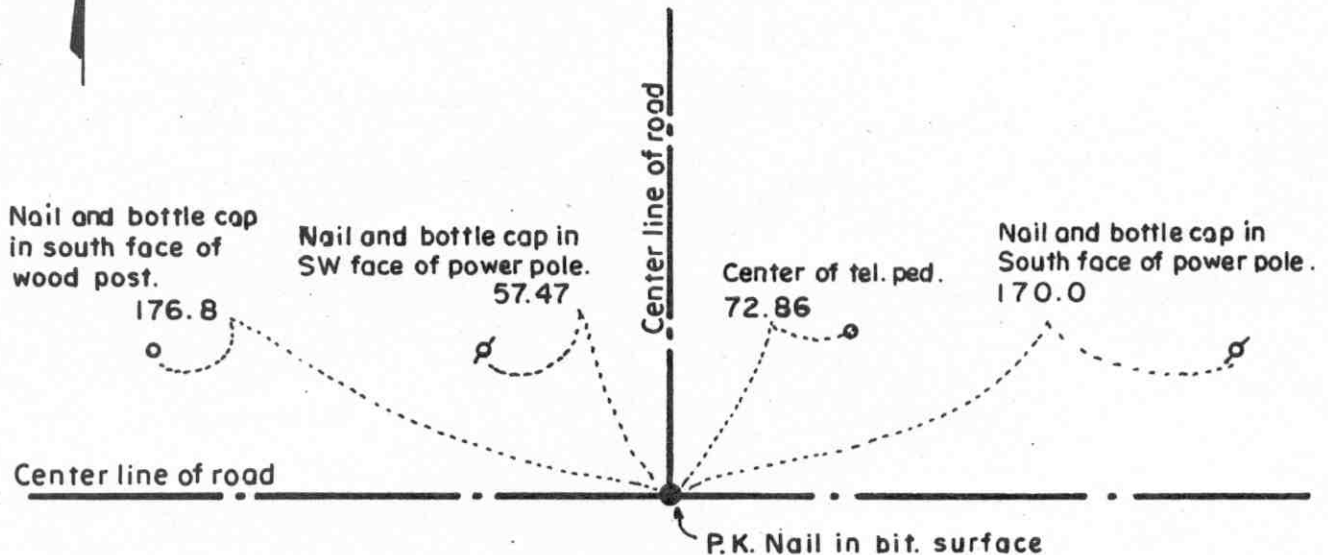
January, 1995. There being no evidence to the contrary, the monument set by Knutson is accepted as marking the location of the government corner.

Certificate of Location of Government Corner

North Quarter corner, Section 18, Township 115 North, Range 28 West

SKETCH OF REFERENCE TIES (NO SCALE)

SECTION 7



SECTION 18

Statement of evidence relative to this corner location on sheet 2

I hereby certify that this document was prepared by me or under my direct supervision.

Willard Pellinen
Willard Pellinen
McLeod County Surveyor
License No. 9626.

Date Dec. 13, 1995

OFFICE OF THE COUNTY RECORDER MCLEOD COUNTY, MINNESOTA

I hereby certify that this document was filed in this office at 9 o'clock A. M. on the 9th day of January 19 96.

Carmen Ostlie Inulder, County Recorder

By Charleen Englund, Deputy.

Document No. 270187

Certificate of Location of Government Corner

North Quarter corner, Section 18, Township 115 North, Range 28 West

July, 1855. A. H. Runyon of the General Land Office established this corner. He set a post, drove a charred stake, raised a mound of earth with trench and planted apple seeds at the southeast corner of the mound.

1973. Dickman Knutson, McLeod County Surveyor, found an iron pin at the center line intersection of the roads. (roads running east, west and north) Old County Highway Department field notes show the center line intersection to be the quarter corner and the intersection is accepted by adjacent land owners as the corner.

October 18, 1973. Knutson set a McLeod County cast iron monument at the corner and took available reference ties.

December 11, 1995. The monument has been destroyed by road construction. We set a P.K. nail at the corner using our measured distances from the northwest corner of Section 18 and from the north quarter corner of Section 7. We took available ties.

NORTHEAST corner, Section 13, Township 115 North, Range 29 West

Certificate of Location of Government Corner



SKETCH OF REFERENCE TIES

(NO SCALE)

SECTION 12
T. 115 R. 29

SECTION 7
T. 115 R. 28

Nail and bottle cap
South face of power pole
131.10

fence

center line of bit. road

cast iron monument

32.88

33.18

Chiseled + on top of each end of
15 inch concrete culvert, 24 feet
long.

field line

SECTION 13
T. 115 R. 29

SECTION 18
T. 115 R. 28

Statement of evidence relative to this corner location on sheet 2

I hereby certify that this document
was prepared by me or under my
direct supervision.

Willard Pellinen

Willard Pellinen
McLeod County Surveyor
License No. 9626

Date May 24, 1994

OFFICE OF THE COUNTY RECORDER
MCLEOD COUNTY, MINNESOTA.

I hereby certify that this document was filed in this
office at 9 o'clock A. M. on the 23rd day
of January, 19 96.

Carmen (Patricia) Melder, County Recorder

By _____, Deputy

Document No. 270522

NORTHEAST corner, Section 13, Township 115 North, Range 29 West

Certificate of Location of Government Corner

July, 1855. John Ryan of the General Land Office established this corner. He set a post, marked a 10 inch oak for a bearing tree and dug trench as per instructions.

August 27, 1970. Dickman Knutson set a McLeod County cast iron monument in place of a found old iron pipe which had been used by surveyors as the section corner.

March 25, 1994. We found the monument in good condition down 6 inches below the bituminous road surface and took new reference ties.

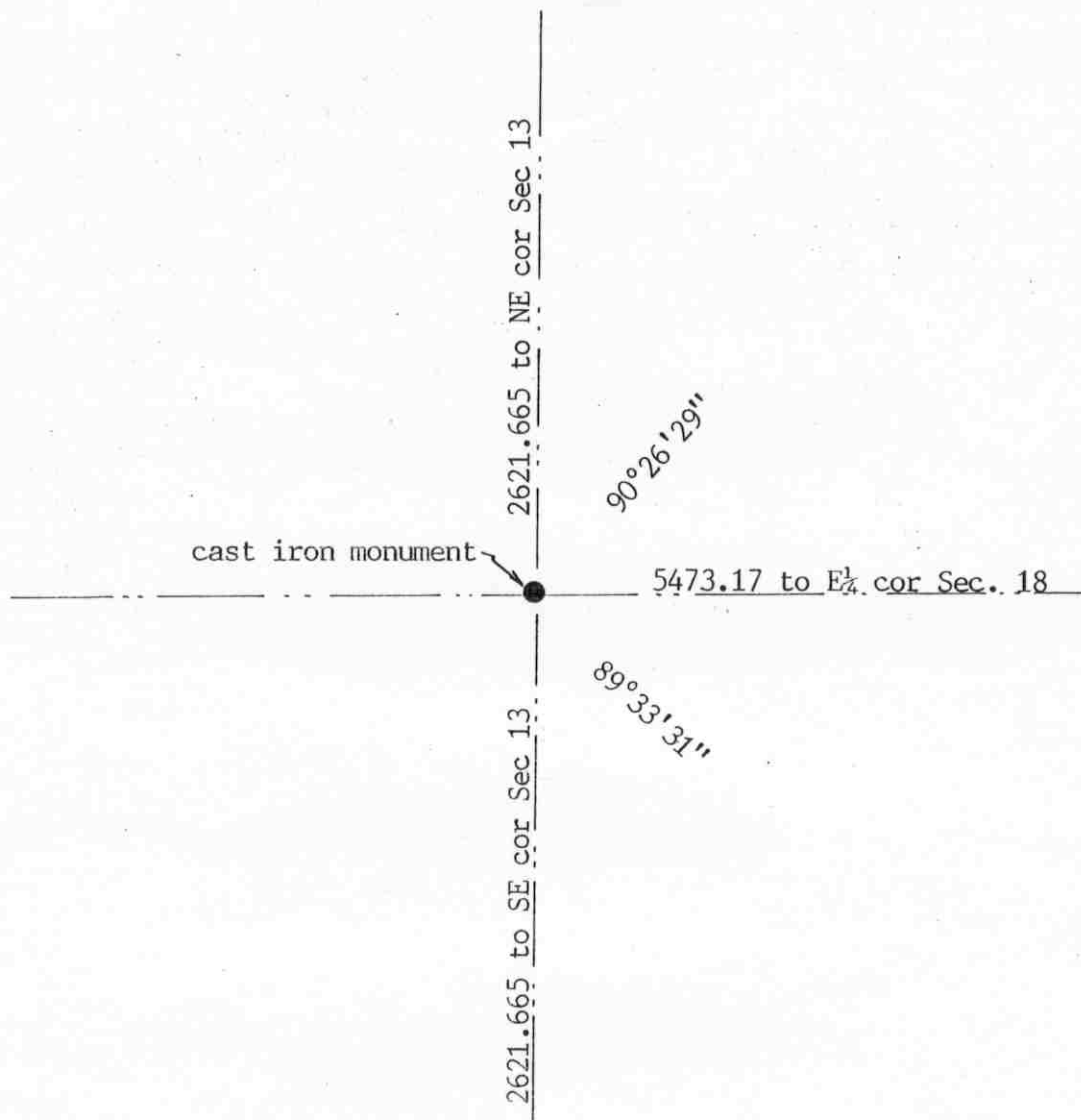
Certificate of Location of Government Corner

EAST QUARTER corner, Section 13, Township 115 North, Range 29 West

SKETCH OF REFERENCE TIES (NO SCALE)

SECTION 13 T.115 R.29

SECTION 18 T.115 R.28



Statement of evidence relative to this corner location on sheet 2

I hereby certify that this document was prepared by me or under my direct supervision.

Willard Pellinen

Willard Pellinen
McLeod County Surveyor
License No. 9626.

Date Aug. 8, 1994

OFFICE OF THE COUNTY RECORDER MCLEOD COUNTY, MINNESOTA

I hereby certify that this document was filed in this office at 9 o'clock A. M. on the 19th day of August 19 94.

Carmen Ottilie Mulder, County Recorder

By _____, Deputy.

Document No. 261386

Certificate of Location of Government Corner

EAST QUARTER corner, Section 13, Township 115 North, Range 29 West

July, 1855. John Ryan of the General Land Office first established this corner. He set a post, deposited charcoal, dug pits and trench, built mound and planted osage orange seeds at the corners of the mound.

1970. Dickman Knutson, county surveyor, found no evidence of the government corner. There were no occupation lines and no property lines at this corner. Land owners have no knowledge of the location of the corner.

September 23, 1970. Knutson measured the east line of Section 13 and set an iron pipe on line and split between the northeast and southeast corners of Section 13.

December 22, 1970. Knutson replaced the iron pipe with a McLeod County cast iron monument and took reference ties.

April 5, 1994. We found the monument, top 6 inches broken off. No available reference ties except the northeast and southeast corners of Section 13.

Certificate of Location of Government Corner

East Quarter corner, Section 19, Township 115 North, Range 28 West

SKETCH OF REFERENCE TIES (NO SCALE)

SECTION 19



Cast iron monument

Fence

Field line

3.0

Chiseled + on top of
3 ft. X 3 ft. stone

SECTION 20

Statement of evidence relative to this corner location on sheet 2

I hereby certify that this document was prepared by me or under my direct supervision.

Willard Pellinen
Willard Pellinen
McLeod County Surveyor
License No. 9626.

Date March 2, 1995

OFFICE OF THE COUNTY RECORDER MCLEOD COUNTY, MINNESOTA

I hereby certify that this document was filed in this office at 9
o'clock A. M. on the 16th day of March
19 95.

Carmen Helie Mulder, County Recorder

By _____, Deputy.

Document No. 264714

Certificate of Location of Government Corner

East Quarter Corner, Section 19, Township 115 North, Range 28 West

July, 1855. A.H. Runyon of the General Land Office established this corner. He set a post, drove a charred stake, raised a mound with trench and planted apple seeds at the southeast corner of the mound.

March, 1973. Mr. Ralph Schuetz, 56 years old and had lived in the Northwest Quarter of Section 20 all his life, and Mr. William Glander, 60 years old, both said the north-south fence is the section line and the east-west quarter line of Section 20 is just south of a field road.

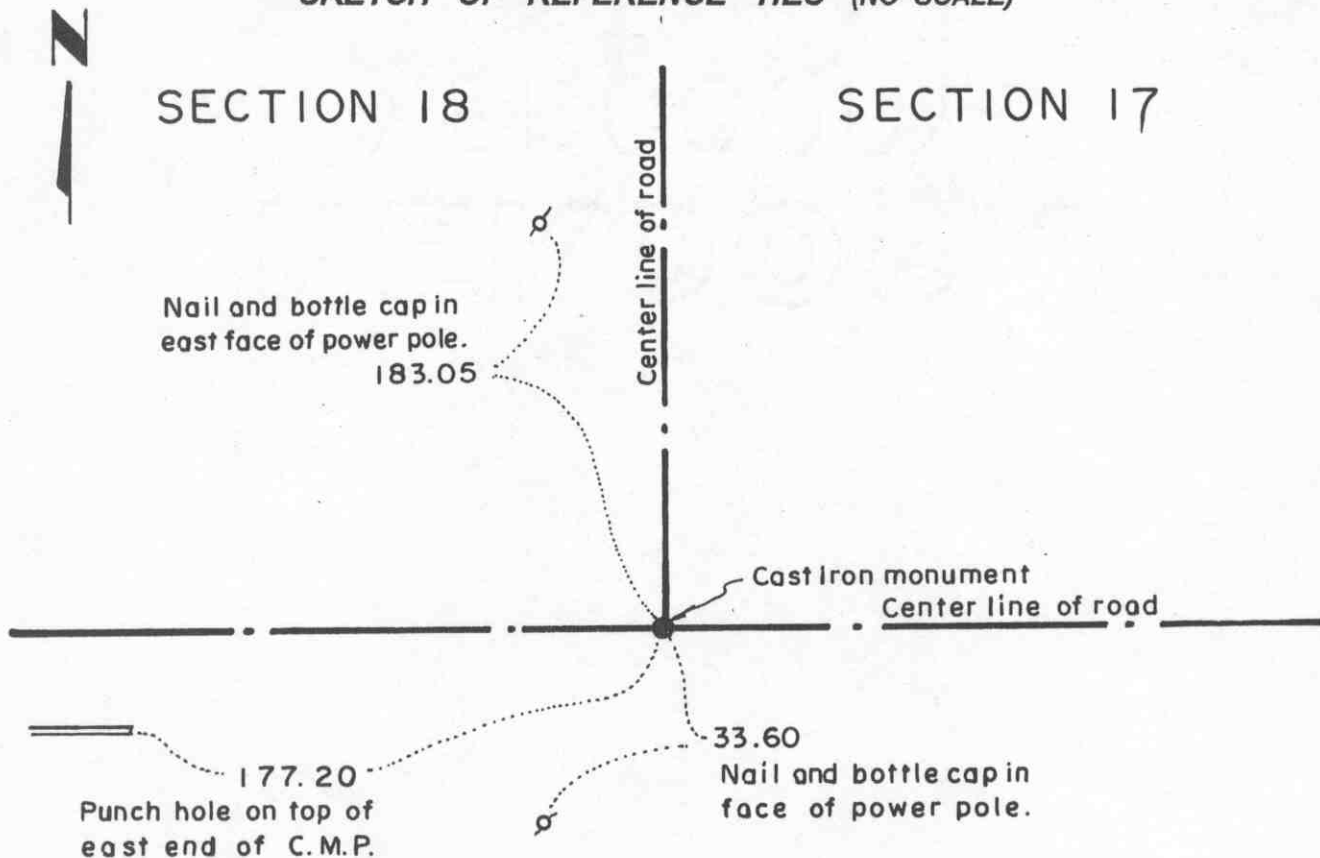
March 18, 1973. Dickman Knutson, county surveyor, set a McLeod County cast iron monument as per the testimony of Mr. Glander and Mr. Schuetz and took available reference ties.

January 27, 1995. We checked the reference ties to the monument.

Certificate of Location of Government Corner

Northeast corner, Section 19, Township 115 North, Range 28 West

SKETCH OF REFERENCE TIES (NO SCALE)



SECTION 19

SECTION 20

Statement of evidence relative to this corner location on sheet 2

I hereby certify that this document was prepared by me or under my direct supervision.

Willard Pellinen
Willard Pellinen
McLeod County Surveyor
License No. 9626.

Date March 9, 1995

OFFICE OF THE COUNTY RECORDER MCLEOD COUNTY, MINNESOTA

I hereby certify that this document was filed in this office at 9 o'clock A.M. on the 16th day of March 19 95.

Carmen Estlie Mulder, County Recorder

By _____, Deputy.

Document No. 264713

Certificate of Location of Government Corner

Northeast Corner, Section 19, Township 115 North, Range 28 West

July, 1855. A.H. Runyon of the General Land Office established this corner. He set a post, drove a charred stake, raised a mound with trench and planted apple seeds at the southeast corner of the mound.

February 13, 1972. Dickman Knutson, county surveyor, found a 1/2 inch by 2 foot long iron pin at the center line intersection of the roads. This was set by the county highway department. Knutson took reference ties.

May 12, 1972. Knutson excavated below the iron pin and found an 8 inch diameter stone . This was directly below the found iron pin.

October 12, 1973. Knutson set a McLeod County cast iron monument at the corner.

January, 1995. The monument set by Knutson is accepted as marking the location of the government corner. It fits long standing occupation lines (the roads) and it perpetuates the location of older monuments (the stone and the iron pin).

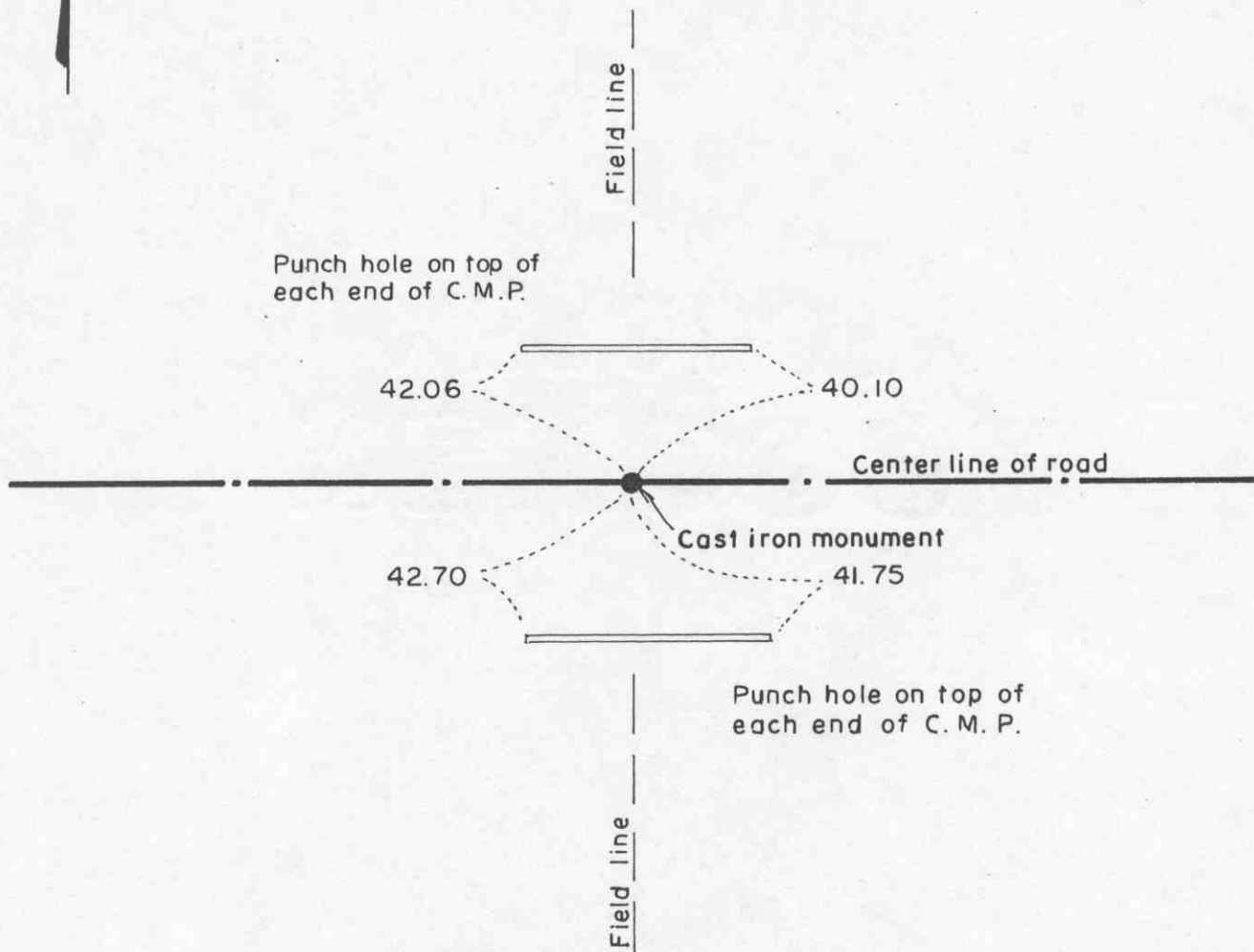
January 27, 1995. We checked the reference ties to the monument.

Certificate of Location of Government Corner

North Quarter corner, Section 19, Township 115 North, Range 28 West

SKETCH OF REFERENCE TIES (NO SCALE)

SECTION 18



SECTION 19

Statement of evidence relative to this corner location on sheet 2

I hereby certify that this document was prepared by me or under my direct supervision.

Willard Pellinen

Willard Pellinen
McLeod County Surveyor
License No. 9626.

Date March 8, 1995

OFFICE OF THE COUNTY RECORDER
MCLEOD COUNTY, MINNESOTA

I hereby certify that this document was filed in this office at 9 o'clock A. M. on the 16th day of March 19 95.

Carmen St. Louis Mulder, County Recorder

By _____, Deputy.

Document No. 264715

Certificate of Location of Government Corner

North Quarter Corner, Section 19, Township 115 North, Range 28 West

July, 1855. A.H. Runyon of the General Land Office established this corner. He set a post, drove a charred stake, raised mound with trench and planted apple seeds at the southeast corner of the mound.

May 12, 1972. Dickman Knutson, county surveyor, excavated for the corner (John Tupa from Hutchinson with a backhoe). They dug a hole 12 feet by 6 feet by 5 feet deep at the center of the east-west road in line with field lines north and south. This location has been accepted by adjoining land owners as the quarter corner. They found no evidence of the government corner.

December 19, 1972. Knutson set an iron pipe in the center of the road in line with the field lines and took reference ties.

October 12, 1973. Knutson set a McLeod County cast iron monument at the corner.

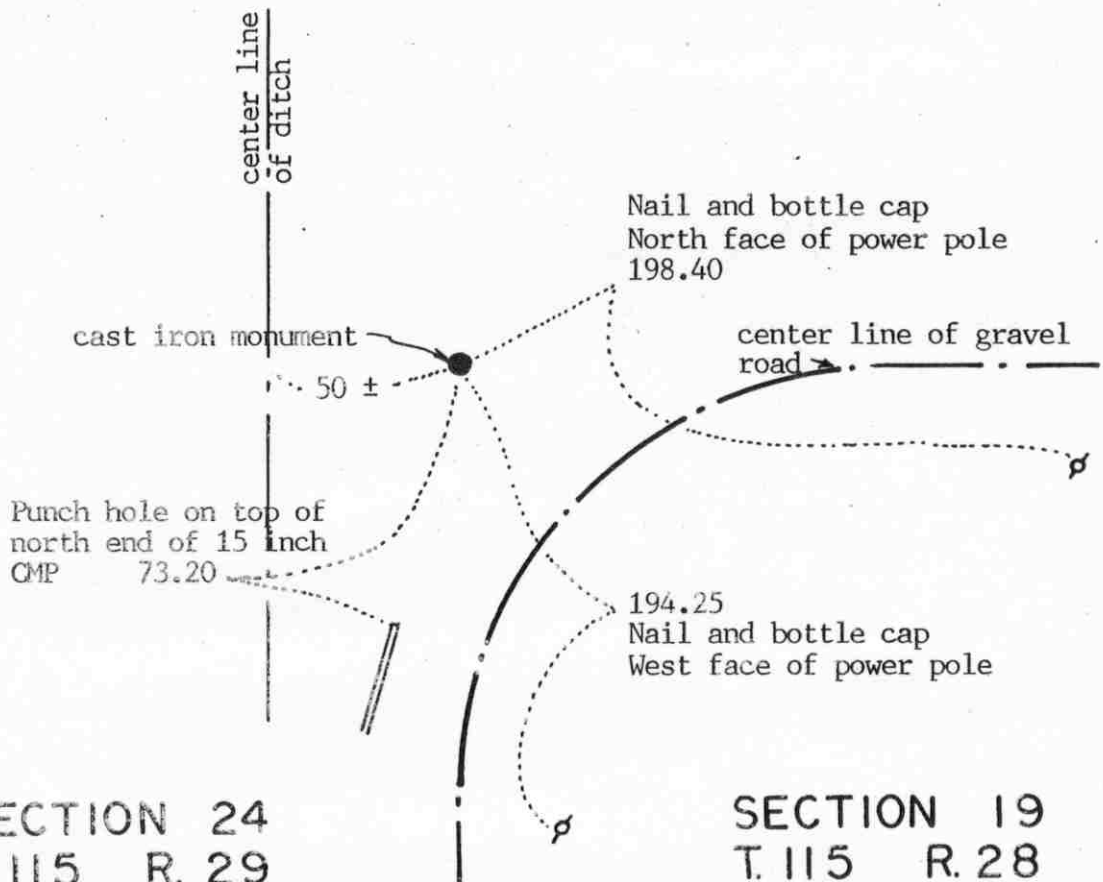
January 27, 1995. We checked the reference ties to the monument;

NORTHEAST corner, Section 24, Township 115 North, Range 29 West

Certificate of Location of Government Corner

SKETCH OF REFERENCE TIES

(NO SCALE)

SECTION 13
T.115 R.29SECTION 18
T.115 R.28

Statement of evidence relative to this corner location on sheet 2

I hereby certify that this document was prepared by me or under my direct supervision.

Willard Pellinen

Willard Pellinen
McLeod County Surveyor
License No. 9626

Date July 25, 1994.

OFFICE OF THE COUNTY RECORDER
MCLEOD COUNTY, MINNESOTA.

I hereby certify that this document was filed in this office at 9 o'clock A.M. on the 16th day of August, 1994.

Carmen Holm, County Recorder

By _____, Deputy

Document No. 261293

NORTHEAST corner, Section 24, Township 115 North, Range 29 West

Certificate of Location of Government Corner

July, 1855. John Ryan of the General Land Office first established this corner. He set a post, deposited charcoal, dug pits and trench, built mound and planted osage orange seeds at the corners of the mound.

February, 1968. Dickman Knutson, county surveyor, found a 2 inch diameter, 3 feet long iron pipe at the center line P.I. of roads south and east.

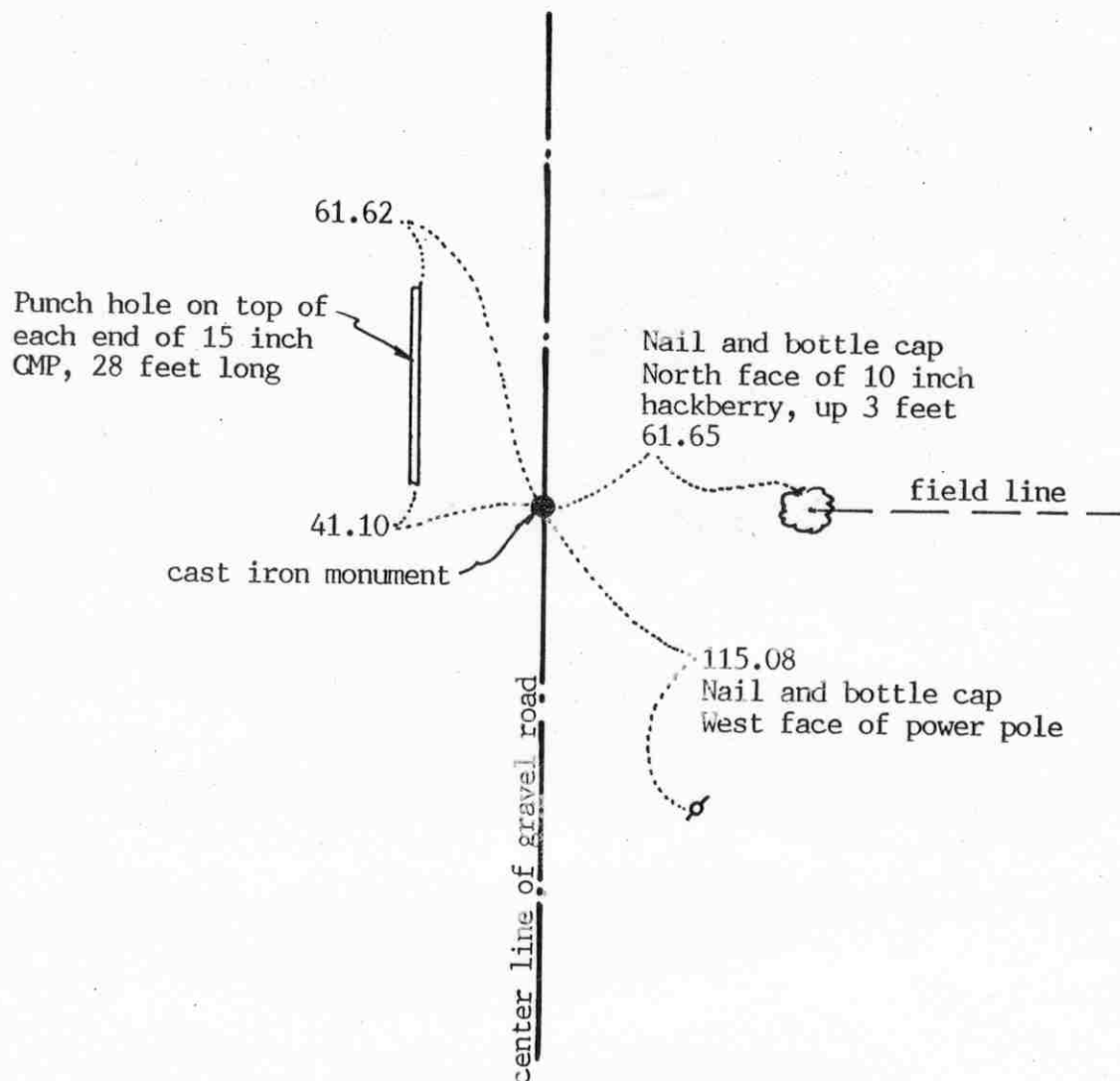
1970. Knutson replaced the iron pipe with a McLeod County cast iron monument and took available reference ties.

March 28, 1994. We found the monument in good condition down 8 inches below the surface and took new ties.

EAST QUARTER corner, Section 24, Township 115 North, Range 29 West

Certificate of Location of Government Corner

SKETCH OF REFERENCE TIES (NO SCALE)



SECTION 24 T.115 R.29

SECTION 19 T.115 R.28

Statement of evidence relative to this corner location on sheet 2

I hereby certify that this document was prepared by me or under my direct supervision.

Willard Pellinen

Willard Pellinen
McLeod County Surveyor
License No. 9626

Date July 25, 1994

OFFICE OF THE COUNTY RECORDER
MCLEOD COUNTY, MINNESOTA.

I hereby certify that this document was filed in this office at 9 o'clock A.M. on the 16th day of August, 19 94.

Carmen St. Lie Mulder County Recorder

By _____, Deputy

Document No. 261294

EAST QUARTER corner, Section 24, Township 115 North, Range 29 West*Certificate of Location of Government Corner*

July, 1855. John Ryan of the General Land Office first established this corner. He set a post and marked an oak for a bearing tree.

August 27, 1970. Dickman Knutson, county surveyor, measured the east line of Section 24 and set a temporary corner on the center line of the north-south road in line with a fence to the east.

October 2, 1970. Knutson dug for the corner, John Tupa from Hutchinson with a backhoe. They found a stone down $2\frac{1}{2}$ feet below the surface of the gravel road. This was on the center line of the road, in line with the fence.

October 13, 1970. Knutson set a McLeod County cast iron monument at the location of the found stone.

March 28, 1994. We found the monument in good condition down 14 inches below the surface of the gravel road and took available reference ties.

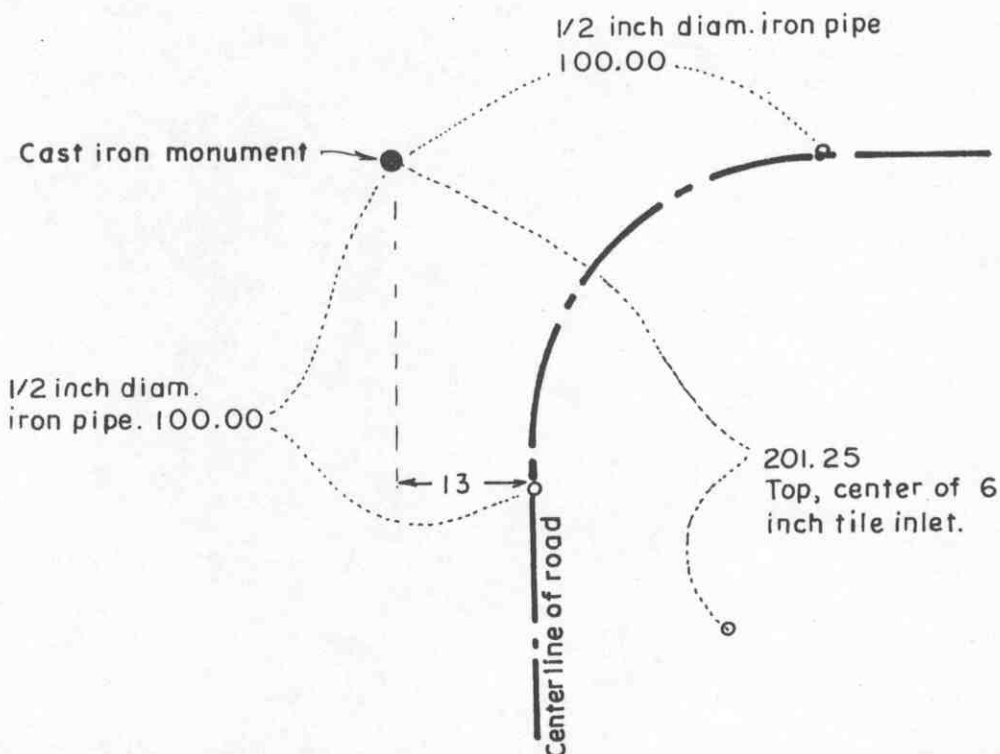
Certificate of Location of Government Corner

East Quarter corner, Section 20, Township 115 North, Range 28 West

SKETCH OF REFERENCE TIES (NO SCALE)

SECTION 20

SECTION 21



Statement of evidence relative to this corner location on sheet 2

I hereby certify that this document was prepared by me or under my direct supervision.

Willard Pellinen

Willard Pellinen
McLeod County Surveyor
License No. 9626.

Date March 8, 1995

OFFICE OF THE COUNTY RECORDER
MCLEOD COUNTY, MINNESOTA

I hereby certify that this document was filed in this office at 9 o'clock A.M. on the 16th day of March 19 95.

(Carmen) Helie Mulder County Recorder

By _____, Deputy.

Document No. 264716

Certificate of Location of Government Corner

East Quarter Corner, Section 20, Township 115 North, Range 28 West

July, 1855. A.H. Runyon of the General Land Office established this corner. He set a post, drove a charred stake, raised a mound with trench and planted apple seeds at the southeast corner of the mound.

October 27, 1972. Dickman Knutson, county surveyor, replaced an iron pipe with a McLeod County cast iron monument. The iron pipe had been set by Delbert Rieke, surveyor, in place of a wood post which had been accepted as the quarter corner. One owner owns all the land around the quarter corner. Rieke dug with a backhoe at the location but found no other evidence of the corner.

January, 1995. There being no evidence to the contrary, the monument set by Knutson is accepted as marking the location of the government corner.

January 25, 1995. We checked the reference ties.

NORTHEAST

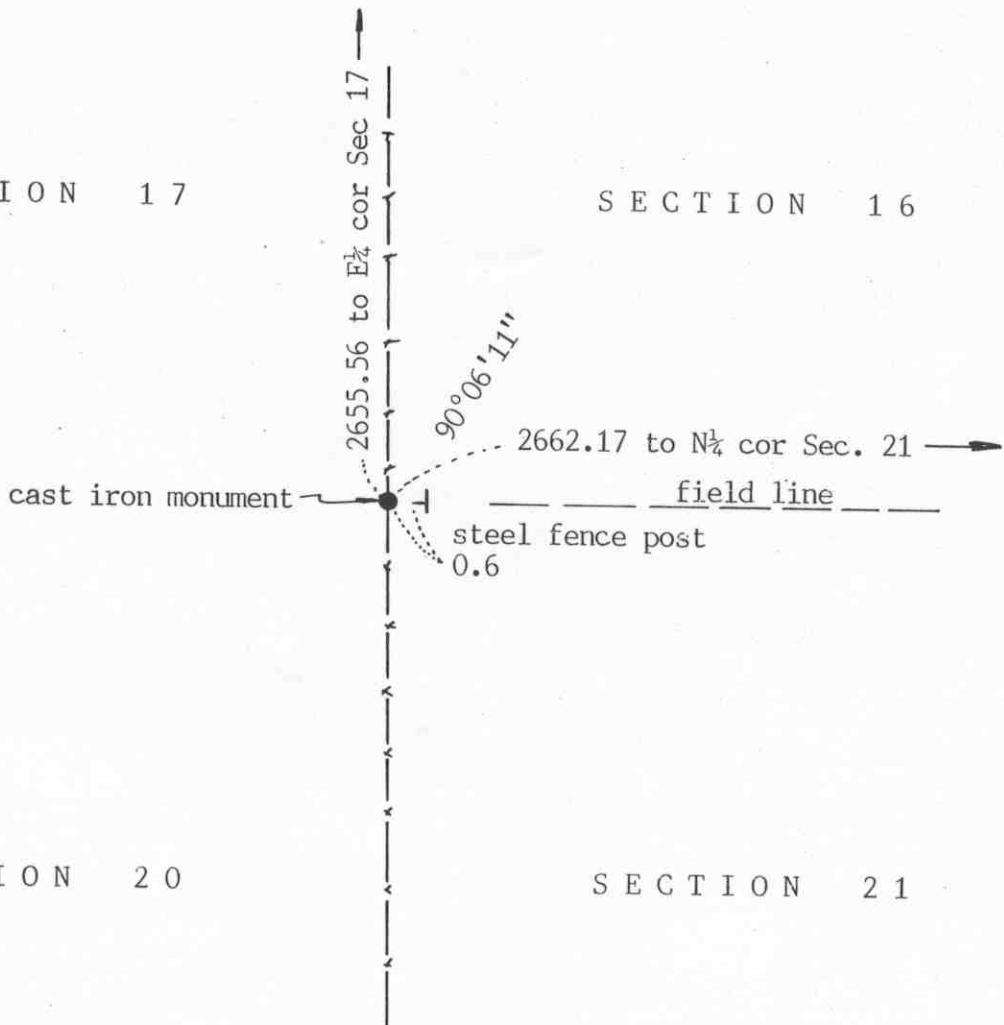
corner, Section 20, Township 115 North, Range 28 West

Certificate of Location of Government Corner

SKETCH OF REFERENCE TIES
(NO SCALE)

SECTION 17

SECTION 16



SECTION 20

SECTION 21

Statement of evidence relative to this corner location on sheet 2

I hereby certify that this document
was prepared by me or under my
direct supervision.

Willard Pellinen

Willard Pellinen
McLeod County Surveyor
License No. 9626

Date January 10, 1992

OFFICE OF THE COUNTY RECORDER
MCLEOD COUNTY, MINNESOTA.

I hereby certify that this document was filed in this
office at 1 o'clock P.M. on the 16th day
of Jan, 19 92.

Carmen O'Brien, County Recorder

By _____, Deputy

Document No. 242888 NO FEE

NORTHEAST corner, Section 20, Township 115 North, Range 28 West

Certificate of Location of Government Corner

July, 1855. A.H.Runyon of the General Land Office "drove charred stake, raised mound with trench as per instructions." He also planted apple seeds at the southeast corner of the mound.

June 14, 1974. McCombs Knutson Associates (Dickman Knutson, county surveyor) set a McLeod County cast iron monument along the north-south fence line, which has been accepted as being the section line by adjoining land owners. Knutson set the monument half way between the east quarter corner of Section 17 and the east quarter corner of Section 20.

January 31, 1991. We found the monument in good condition and checked the ties.

There being no evidence to the contrary, we accept the monument set by Knutson as marking the section corner.

NORTH QUARTER corner, Section 20, Township 115 North, Range 28 West

Certificate of Location of Government Corner

SKETCH OF REFERENCE TIES

(NO SCALE)

SECTION 17

center line of gravel road

cast iron monument

62.95

52.15

30

68

GARAGE

center line of gravel road

Nail and bottle cap
Southwest face of power pole
62.02

SECTION 20

Statement of evidence relative to this corner location on sheet 2

I hereby certify that this document
was prepared by me or under my
direct supervision.

Willard Pellinen

Willard Pellinen
McLeod County Surveyor
License No. 9626

Date Feb. 21, 1993

OFFICE OF THE COUNTY RECORDER
MCLEOD COUNTY, MINNESOTA.

I hereby certify that this document was filed in this
office at 9 o'clock A.M. on the 4th day
of March, 19 93.

Carmen Estlie Mulder, County Recorder

By _____, Deputy

Document No. 250778

NORTH QUARTER corner, Section 20, Township 115 North, Range 28 West

Certificate of Location of Government Corner

July, 1855. This corner was originally set by A. H. Runyon of the General Land Office. He set a post, drove a charred stake, raised mound with trench as per instructions and planted apple seeds southeast of the mound.

February 13, 1972. Dickman Knutson, McLeod County Surveyor, set a temporary quarter corner $16\frac{1}{2}$ feet north of the westerly extension of a fence to the east, west of the north-south gravel road, as per testimony by Mr. Edwin Bargmann. Mr. Bargmann was 71 years old and had lived in Section 20 all his life. He owned land on both sides of the road, in the Northeast and Northwest Quarters of Section 20. He said that when the road was built, the original wood stake set by the government surveyor was found. The road was built about 30 feet east of the north-south quarter line to miss the buildings. Mr. Bargman pointed out the spot where he remembered the stake to be. This point was $16\frac{1}{2}$ feet north of the westerly extension of the fence. Mr. George Jungclaus, 70 years old, in the Southwest Quarter of Section 17 for 14 years, also said this was the correct location of the quarter corner.

May 12, 1972. Knutson set a monument at the location pointed out by Mr Bargmann and took available reference ties.

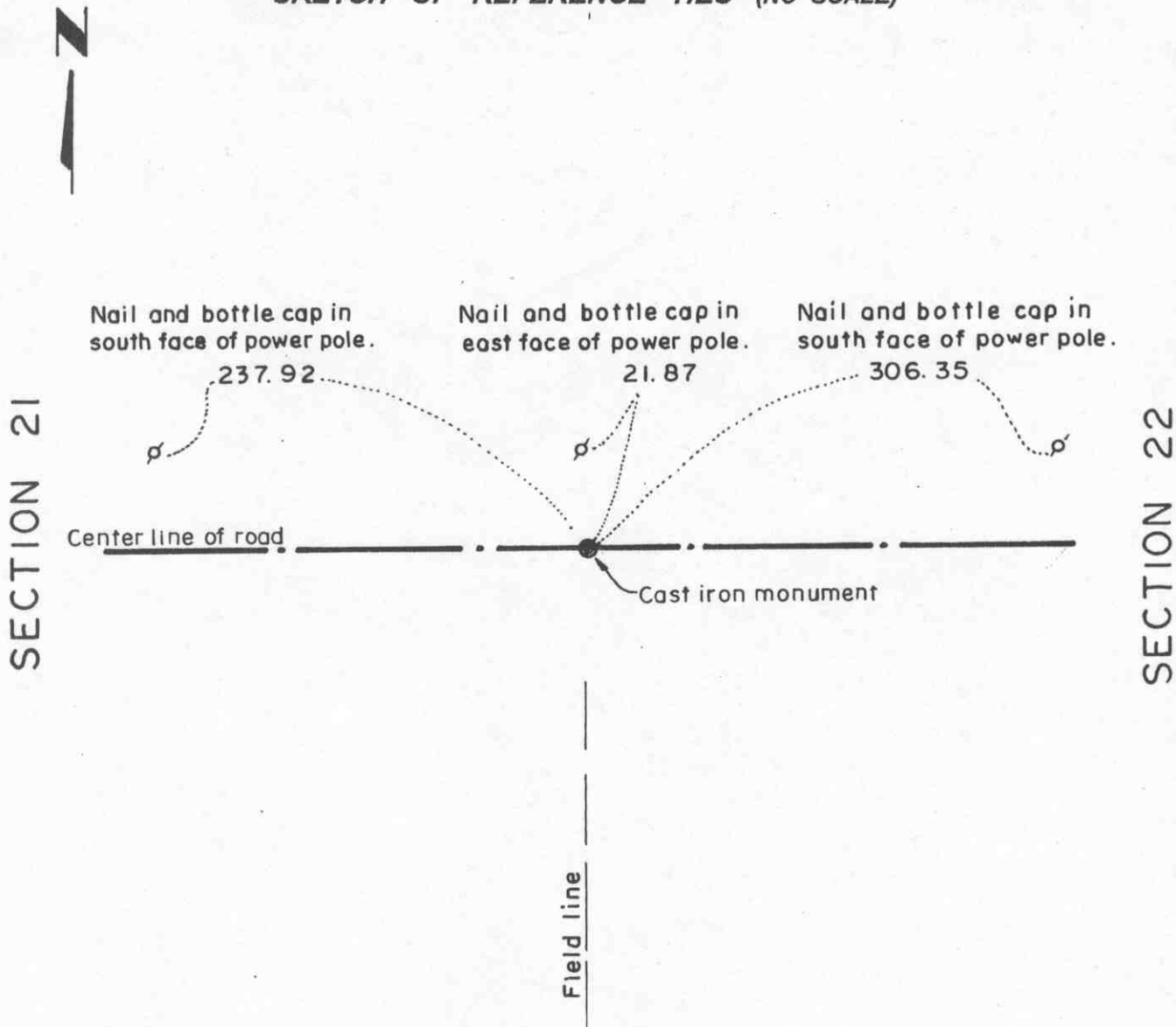
January 18, 1993. We found the monument in good condition down 6 inches below the ground surface and checked the reference ties.

There being no evidence to the contrary, we accept the monument set by Knutson as marking the the correct position of the quarter corner.

Certificate of Location of Government Corner

East Quarter corner, Section 21, Township 115 North, Range 28 West

SKETCH OF REFERENCE TIES (NO SCALE)



Statement of evidence relative to this corner location on sheet 2

I hereby certify that this document was prepared by me or under my direct supervision.

Willard Pellinen
Willard Pellinen
McLeod County Surveyor
License No. 9626.

Date March 7, 1995

OFFICE OF THE COUNTY RECORDER MCLEOD COUNTY, MINNESOTA

I hereby certify that this document was filed in this office at 9 o'clock A. M. on the 16th day of March 19 95.

Armen Hotliwogulder, County Recorder

By _____, Deputy.

Document No. 264717

Certificate of Location of Government Corner
East Quarter Corner, Section 21, Township 115 North, Range 28 West

July, 1855. A.H. Runyon of the General Land Office established this corner. He set a post, drove a charred stake, raised a mound with trench and planted apple seeds at the southeast corner of the mound.

1971. Adjoining property owners say the center line of the east-west road in line with a power pole line to the south is the quarter corner.

October 22, 1971. Dickman Knutson, county surveyor, excavated for the corner (John Tupa from Hutchinson with a backhoe). They found a rotted wood stake beside a stone down 1 1/2 feet below the surface of the road. They took available ties.

November 3, 1971. Knutson set a McLeod County cast iron monument at the corner.

January, 1995. The monument set by Knutson is accepted as marking the location of the government corner. It fits long standing occupation lines (the road and power pole line) and it perpetuates the location of an older monument.

January 25, 1995. We checked the reference ties.

NORTHEAST corner, Section 21, Township 115 North, Range 28 West

Certificate of Location of Government Corner

SKETCH OF REFERENCE TIES (NO SCALE)



SECTION 16

SECTION 15

Nail and disc on west
face of post for U.G. tel.
31.02

fence

Nail and bottle cap
South face of tel. pole
9.15

15

0.6
steel f. p.

125.54
Nail and disc
North face of tel. pole

40

SECTION 21

SECTION 22

center line of railroad tracks

Statement of evidence relative to this corner location on sheet 2

I hereby certify that this document
was prepared by me or under my
direct supervision.

Willard Pellinen

Willard Pellinen
McLeod County Surveyor
License No. 9626

Date January 9, 1992

OFFICE OF THE COUNTY RECORDER
MCLEOD COUNTY, MINNESOTA.

I hereby certify that this document was filed in this
office at 1 o'clock P.M. on the 16th day
of Jan, 19 92.

Armen Obelie, County Recorder

By _____, Deputy

Document No. 242889 NO FEE

NORTHEAST corner, Section 21, Township 115 North, Range 28 West

Certificate of Location of Government Corner

1855. A.H.Runyon of the General Land Office "drove charred stake, raised mound with trench as per instruction." He also planted apple seeds at the southeast corner of the mound.

1920. Survey by E.L.Higgins shows and old fence running north from the corner.

March 10, 1971. Clarence Herbst, 50 years old, has lived in the southwest quarter of Section 15 all his life, said the corner is at the intersection of fences north and west. Mr. Tony Thole, 82 years old and had lived in Section 16 since 1914, agrees with Mr. Herbst.

October 27, 1972. McCombs Knutson Associates (Dickman Knutson, county surveyor) set a McLeod County cast iron monument at the fence intersection and took reference ties. This location also agrees with distance shown on the railroad right of way map.

January 31, 1991. We found the monument in good condition and checked the reference ties.

We believe the fence intersection has perpetuated the location of the section corner.

NORTH QUARTER corner, Section 21, Township 115 North, Range 28 West.

Certificate of Location of Government Corner

SKETCH OF REFERENCE TIES

(NO SCALE)

SECTION 16

Nail and bottle cap
East face of power pole
95.70

22.73
 $\frac{1}{2}$ inch diam. iron pipe
in shoulder of road

cast iron monument

21.82
 $\frac{1}{2}$ inch diam. iron pipe
in shoulder of road

center line of gravel road

SECTION 21

Statement of evidence relative to this corner on sheet 2

I hereby certify that this document was prepared by me or under my direct supervision.

Willard Pellinen

Willard Pellinen
McLeod County Surveyor
License No. 9626.

Date January 19, 1992

OFFICE OF THE COUNTY RECORDER
MCLEOD COUNTY, MINNESOTA.

I hereby certify that this document was filed in this office at 1 o'clock P.M. on the 27th day of January, 19 92.

Carmen O'Brien, County Recorder.

By _____ Deputy.

Document No. 243060 NO FEE.

NORTH QUARTER corner, Section 21, Township 115 North, Range 28 West

Certificate of Location of Government Corner

July, 1855. A.H.Runyon of the General Land Office established this corner. He "set post, drove charred stake, raised mound with trench as per instructions." He also planted apple seeds at the southeast corner of the mound.

October 27, 1972. McCombs Knutson Associates (Dickman Knutson, county surveyor) replaced a $\frac{1}{2}$ inch diameter iron pipe with a McLeod County cast iron monument and took reference ties. The iron pipe was set by Delbert Rieke, surveyor, who found a stone and wood stake down $2\frac{1}{2}$ feet below the road surface.

February 8, 1991. We found the monument in good condition but all the reference ties destroyed. We took new available ties.

This corner is within 1.2 feet of a split between the section corners and about 5.3 feet south of a straight line between the section corners. It also is on the center line of the north-south road.

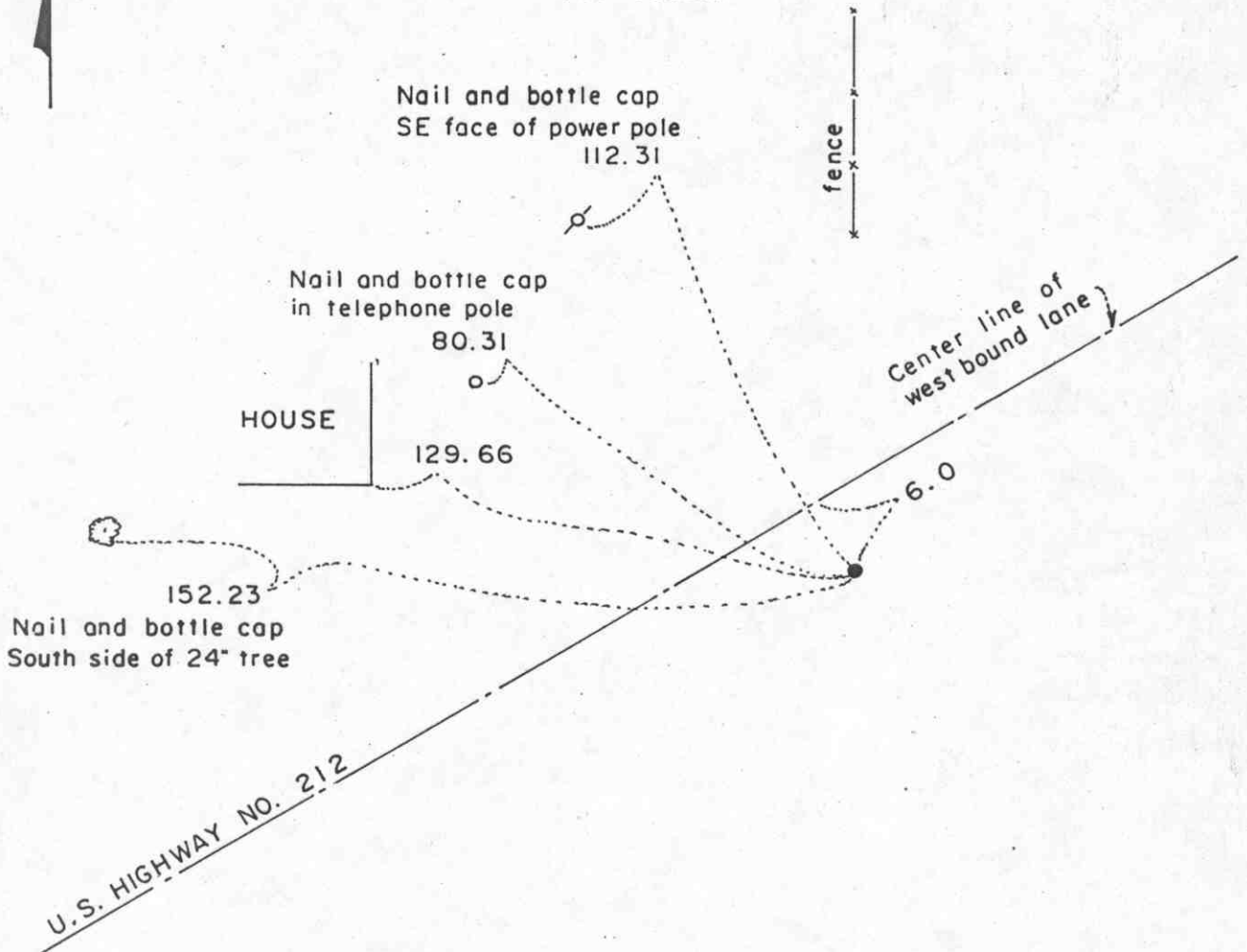
We accept the monument set by Knutson as marking the correct location of the quarter corner. It replaces an older monument which had perpetuated the correct location.

Certificate of Location of Government Corner



SKETCH OF REFERENCE TIES

(NO SCALE)



Statement of evidence relative to this corner location on sheet 2

I hereby certify that this document was prepared by me or under my direct supervision.

Willard Pellinen

Willard Pellinen
McLeod County Surveyor
License No. 9626

Date September 21, 1988

OFFICE OF THE COUNTY RECORDER
MCLEOD COUNTY, MINNESOTA.

I hereby certify that this document was filed in this office at 8 o'clock A..M. on the 18th day of October, 1988.

Carmen Ostlie, County Recorder

By , Deputy

Document No. 225044

East Quarter corner, Section 22, Township 115 North, Range 28 West

Certificate of Location of Government Corner

This corner was originally established by the government in 1855 and was monumented by a wood stake in a mound of earth.

In September, 1971, McCombs Knutson Associates (Dickman Knutson, County Surveyor) set a half inch diameter iron pipe at this corner using information from U.S. Highway No. 22 right of way map.

We accept this iron pipe as set by Dickman Knutson as the correct location for the quarter corner as perpetuated by the State Highway Department.

Northeast corner, Section 22, Township 115 North, Range 28 West

Certificate of Location of Government Corner



SKETCH OF REFERENCE TIES

(NO SCALE)

SECTION 15

SECTION 14

Cast iron monument

field line

Field line - 1/31/91
fence

0.65

Steel fence post wood post
1/31/91

SECTION 22

SECTION 23

Statement of evidence relative to this corner location on sheet 2

I hereby certify that this document
was prepared by me or under my
direct supervision.

Willard Pellinen

Willard Pellinen
McLeod County Surveyor
License No. 9626

Date September 22, 1988

OFFICE OF THE COUNTY RECORDER
MCLEOD COUNTY, MINNESOTA.

I hereby certify that this document was filed in this
office at 9 o'clock A.M. on the 23rd day
of January, 19 96.

Carmen Dotliw County Recorder

By _____, Deputy

Document No. 270517

Certificate of Location of Government Corner

This corner was established by the government, by A.H.Runyon in 1855. He drove a charred stake, raised a mound of earth, dug trench as per instructions, and planted appleseeds at southwest side of mound.

In September, 1971, McCombs Knutson Associates (Dickman Knutson, County Surveyor) found a stone with chiselled X on top at the intersection of field line and fence.

On October 19, 1973, Knutson replaced the stone with a McLeod County cast iron monument and took reference ties.

We feel this stone has perpetuated the correct location of the northeast corner of Section 22 and accept the cast iron monument set by Knutson as the correct northeast corner.

January 31, 1991. We found the cast iron monument in good condition.


NORTH QUARTER corner, Section 22, Township 115 North, Range 28 West.

Certificate of Location of Government Corner

SKETCH OF REFERENCE TIES

(NO SCALE)

SECTION 15



SECTION 22

Statement of evidence relative to this corner on sheet 2

I hereby certify that this document was prepared by me or under my direct supervision.

Willard Pellinen
Willard Pellinen
McLeod County Surveyor
License No. 9626.

Date January 19, 1992

OFFICE OF THE COUNTY RECORDER
MCLEOD COUNTY, MINNESOTA.

I hereby certify that this document was filed in this office at 1 o'clock P.M. on the 27th day of January, 1992.

Carmin O'Brien, County Recorder.

By _____ Deputy.

Document No. 243061 NO FEE.

NORTH QUARTER corner, Section 22, Township 115 North, Range 28 West

Certificate of Location of Government Corner

July, 1855. A.H.Runyon of the General Land Office established this corner. He "set quarter section post, drove charred stake, raised mound with trench as per instructions." He also planted apple seeds at the southeast corner of the mound.

October 18, 1920. Survey by E.L.Higgins shows the corner to be a fence post.

April 22, 1971. McCombs Knutson Associates (Dickman Knutson, county surveyor) found a steel post in a rock pile at the intersection of field lines north and west. Clarence Herbst, in the southwest quarter of Section 15 and Mr. Keenan in the North Half of Section 22 both agree this post is the quarter corner.

August 13, 1971. Knutson set a McLeod County cast iron monument at the corner and set the steel post 0.65 feet west of the monument and took additional reference ties.

January 31, 1991. We found that the monument had been plowed out and all the reference ties had been destroyed.

February 11, 1991. We reset the corner, using the center of Section 15, which we had previously established, and the north quarter corner of Section 15. We found a stump of a tree which was one of the old reference ties. We used the old distance from this stump and set the corner on the north-south quarter line of Section 15. The corner falls 4.29 feet south of a straight line between the section corners, and 2636.61 feet from the northwest corner of Section 22 and 2642.69 feet from the northeast corner of Section 22.

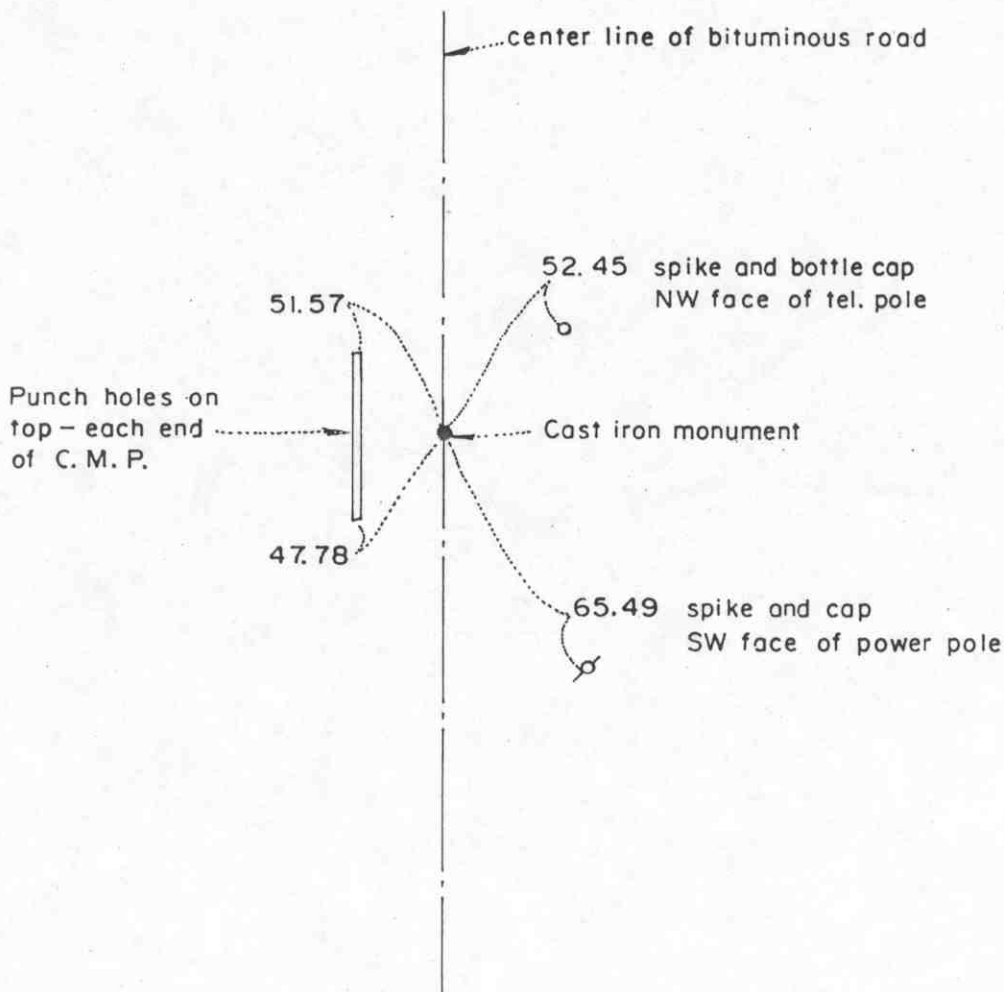
We feel the steel post found by Knutson had perpetuated the correct location of the quarter corner. Adjoining land owners testified it was the corner and it occupation lines, field lines to the west and north.

East Quarter corner, Section 23, Township 115 North, Range 28 West

Certificate of Location of Government Corner

SKETCH OF REFERENCE TIES

(NO SCALE)



Statement of evidence relative to this corner location on sheet 2

I hereby certify that this document
was prepared by me or under my
direct supervision.

Willard Pellinen
Willard Pellinen
McLeod County Surveyor
License No. 9626

Date September 20, 1988

OFFICE OF THE COUNTY RECORDER
MCLEOD COUNTY, MINNESOTA.

I hereby certify that this document was filed in this office at 8 o'clock A.M. on the 18th day of October, 1988.

By Carmen Ostlie, County Recorder

Document No. 225046

East Quarter corner, Section 23, Township 115 North, Range 28 West

Certificate of Location of Government Corner

This corner was originally established by the government in 1855 and was monumented by a wood post.

In 1938 the McLeod County Highway Department dug for corner but found nothing. They set an assumed corner at approximately half way between section corners.

In April, 1971, McCombs Knutson Associates (Dickman Knutson, County Surveyor) found a spike and an iron pin below the spike at approximately half way between the section corners. (probably set by the Highway Department) Henry Albers, 54, in the SW $\frac{1}{4}$ of Section 24 all his life, says the quarter line should be a few feet north of a tree which he pointed out to the survey crew. This tree falls about 9 feet south of the iron pin. He also said a fence running east should be 20 rods north of the quarter line. McCombs Knutson measured 20 rods (330 feet) north to the westerly extension of the fence.

In November, 1971, McCombs Knutson set a McLeod County cast iron monument in place of the iron pin.

We accept the cast iron monument set by Dickman Knutson as the correct east quarter corner of Section 23.

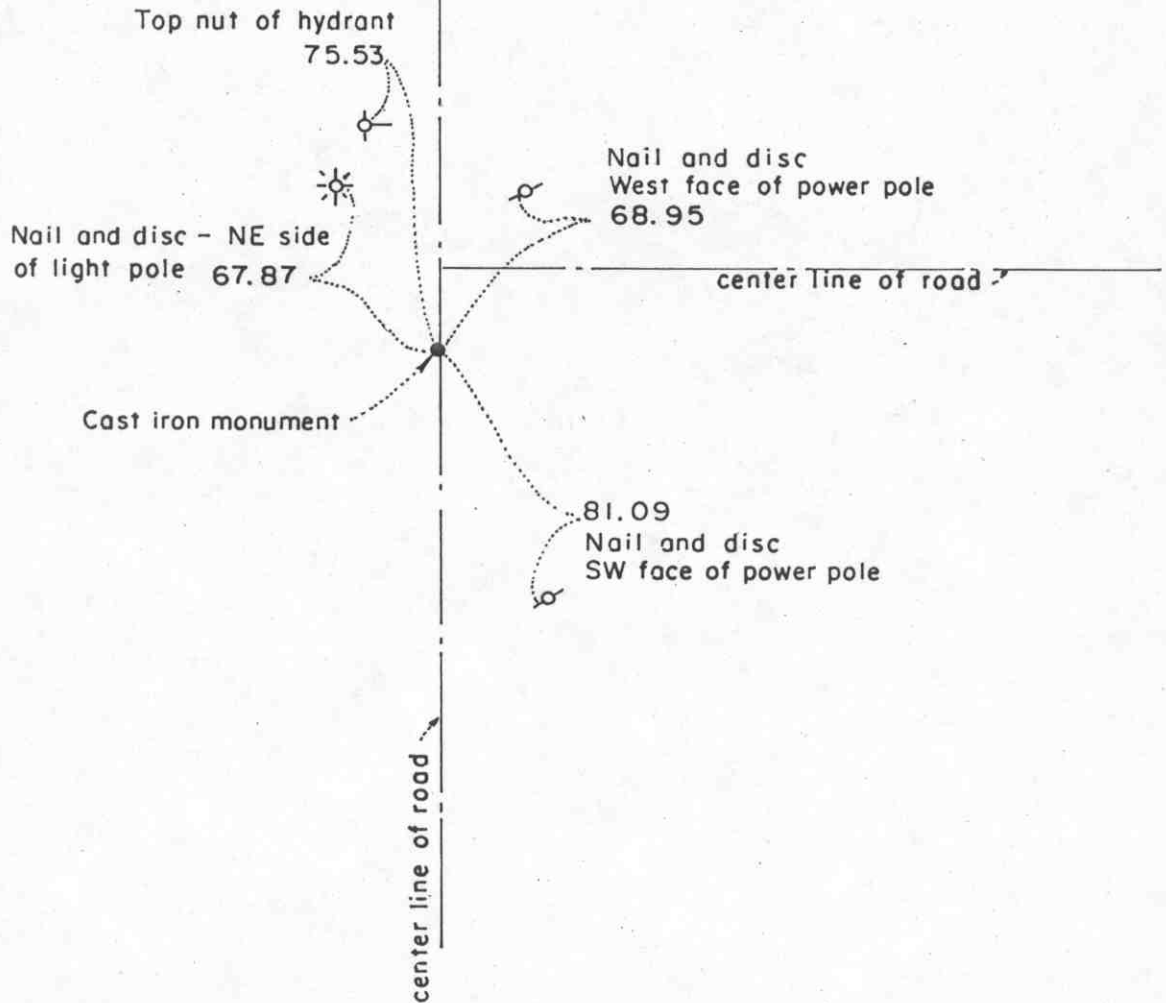
Northeast corner, Section 23, Township 115 North, Range 28 West

Certificate of Location of Government Corner



SKETCH OF REFERENCE TIES

(NO SCALE)



Statement of evidence relative to this corner location on sheet 2

I hereby certify that this document was prepared by me or under my direct supervision.

Willard Pellinen

Willard Pellinen
McLeod County Surveyor
License No. 9626

Date September 20, 1988

OFFICE OF THE COUNTY RECORDER
MCLEOD COUNTY, MINNESOTA.

I hereby certify that this document was filed in this office at 8 o'clock A. M. on the 18th day of October, 19 88.

Carmen Oetlie, County Recorder

By _____, Deputy

Document No. 225047

Certificate of Location of Government Corner

This corner was originally established by the government in 1855 and was monumented by a wood post.

1931 County Highway Department notes show this corner in place but don't show the type of monument.

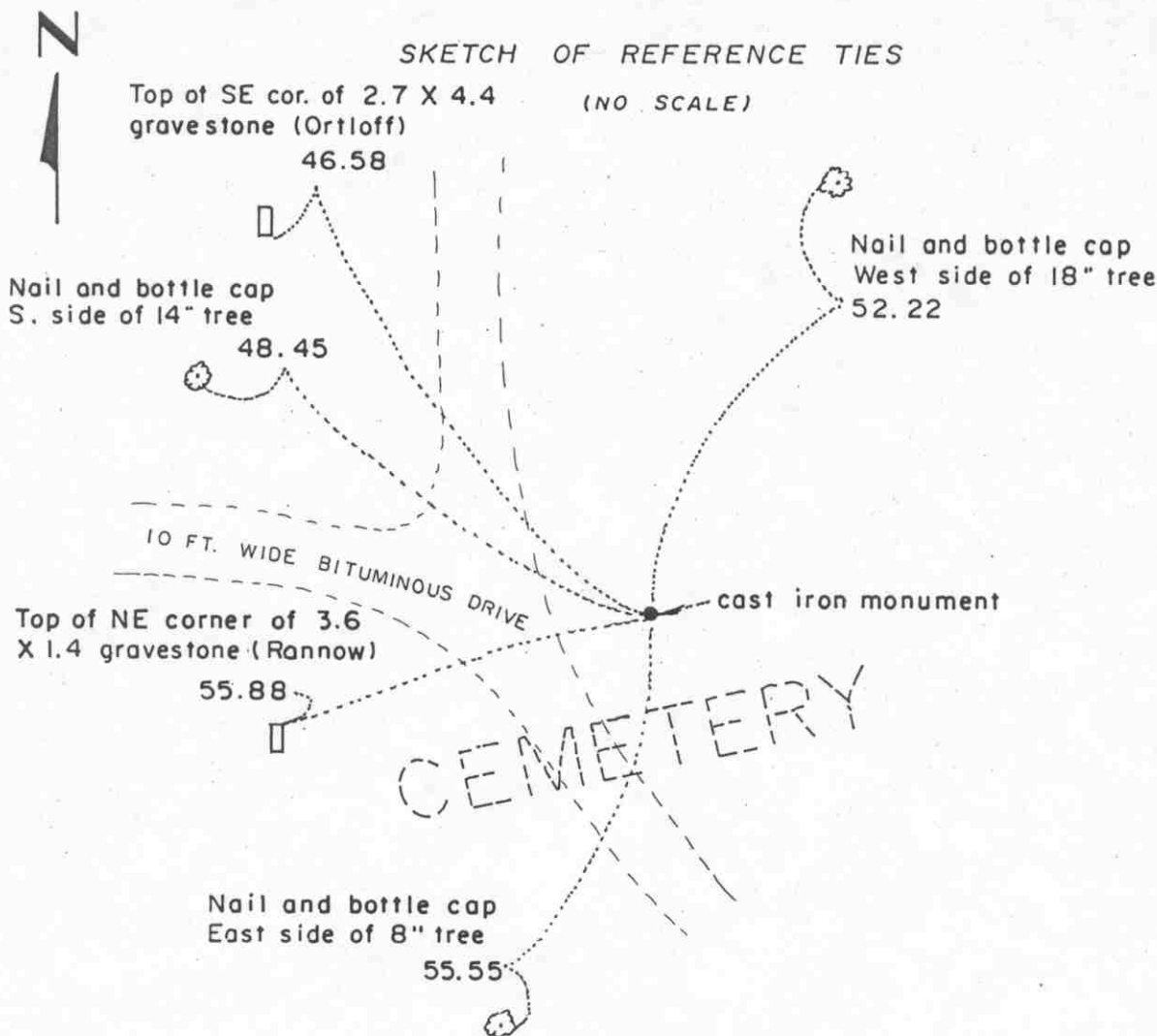
In 1947 the County Highway Department dug and found this corner, a 2 inch by 2 inch iron post.

In 1971, McCombs Knutson Associates (Dickman Knutson, County Surveyor) found a 2 inch by 2 inch iron post down $1\frac{1}{2}$ feet below the road surface and set a McLeod County cast iron monument over the found iron.

We accept the cast iron monument as the correct location of the northeast corner of Section 23 as perpetuated by the 2 inch iron post.

North Quarter corner, Section 23, Township 115 North, Range 28 West

Certificate of Location of Government Corner



Statement of evidence relative to this corner location on sheet 2

I hereby certify that this document was prepared by me or under my direct supervision.

Willard Pellinen

Willard Pellinen
McLeod County Surveyor
License No. 9626

Date September 21, 1988

OFFICE OF THE COUNTY RECORDER
MCLEOD COUNTY, MINNESOTA.

I hereby certify that this document was filed in this office at 8 o'clock A.M. on the 18th day of October, 19 88.

Carmen Ostlie, County Recorder

By _____, Deputy

Document No. 225045

Certificate of Location of Government Corner

This corner was established by the government in 1855 and was monumented by a wood post in a mound of earth.

U.S. Highway No. 212 right of way map shows this corner to be north of the west bound lane a distance of 324.6 feet at an angle of 35° 35'.

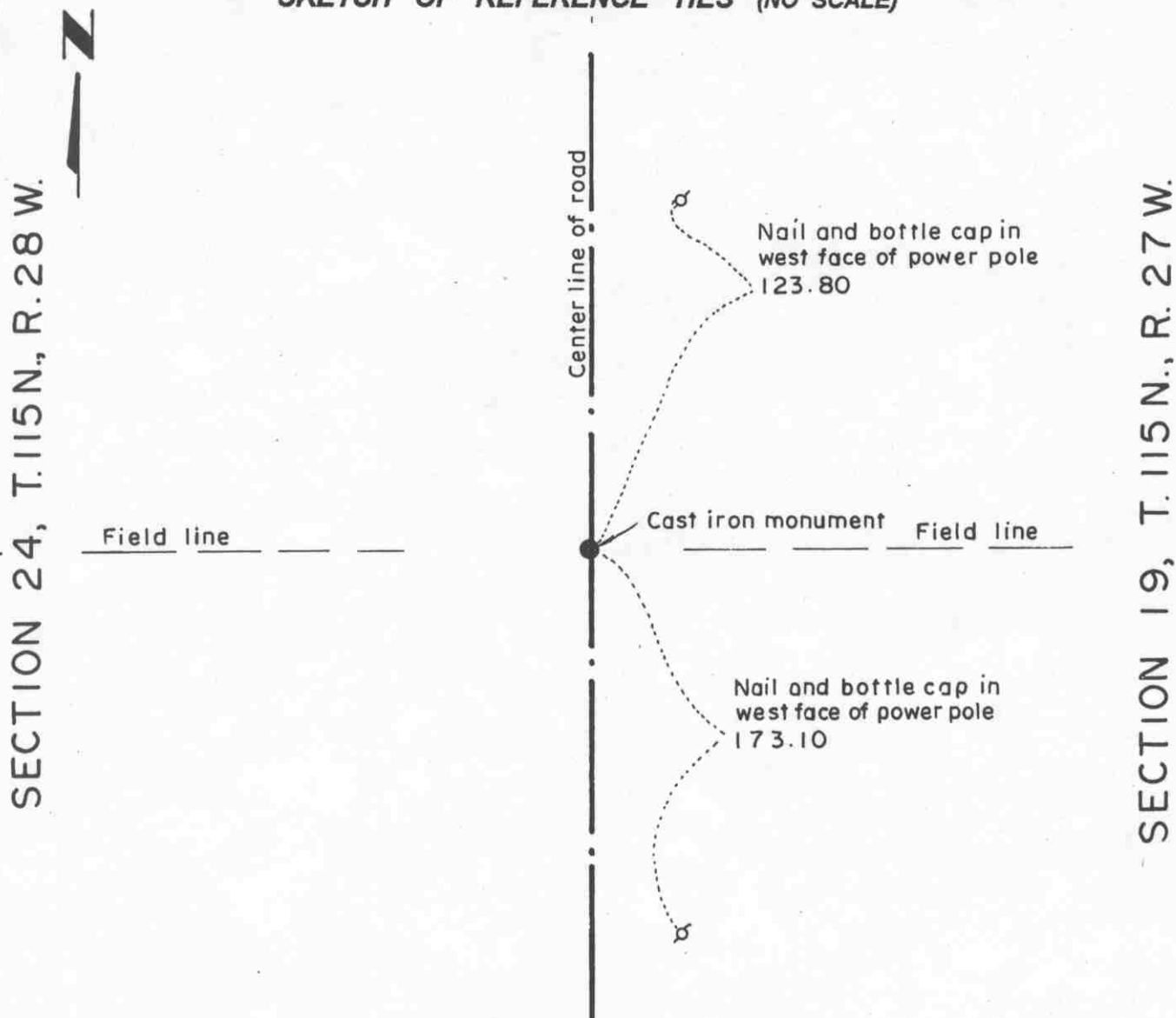
On September 27, 1971, McCombs Knutson Associates (Dickman Knutson, County Surveyor) found a half inch diameter iron pipe a distance of 324.75 feet at an angle of 35°35 minutes north of the west bound lane.

On October 18, 1973, they replaced the iron pipe with a McLeod County cast iron monument.

Certificate of Location of Government Corner

East Quarter corner, Section 24, Township 115 North, Range 28 West

SKETCH OF REFERENCE TIES (NO SCALE)



Statement of evidence relative to this corner location on sheet 2

I hereby certify that this document was prepared by me or under my direct supervision.

Willard Pellinen
Willard Pellinen
McLeod County Surveyor
License No. 9626.

Date Feb 5, 1995

OFFICE OF THE COUNTY RECORDER MCLEOD COUNTY, MINNESOTA

I hereby certify that this document was filed in this office at 9 o'clock A.M. on the 6th day of February 19 95.

Carmen Belie Mulder County Recorder

By _____, Deputy.

Document No. 264019

Certificate of Location of Government Corner
East Quarter Corner, Section 24, Township 115 North, Range 28 West

1855. John Ryan of the General Land Office established this corner. He set a post and marked a six inch aspen and a 9 inch aspen for bearing trees.

1968. Dickman Knutson, county surveyor, found an iron pipe and replaced it with a McLeod County cast iron monument and took reference ties.

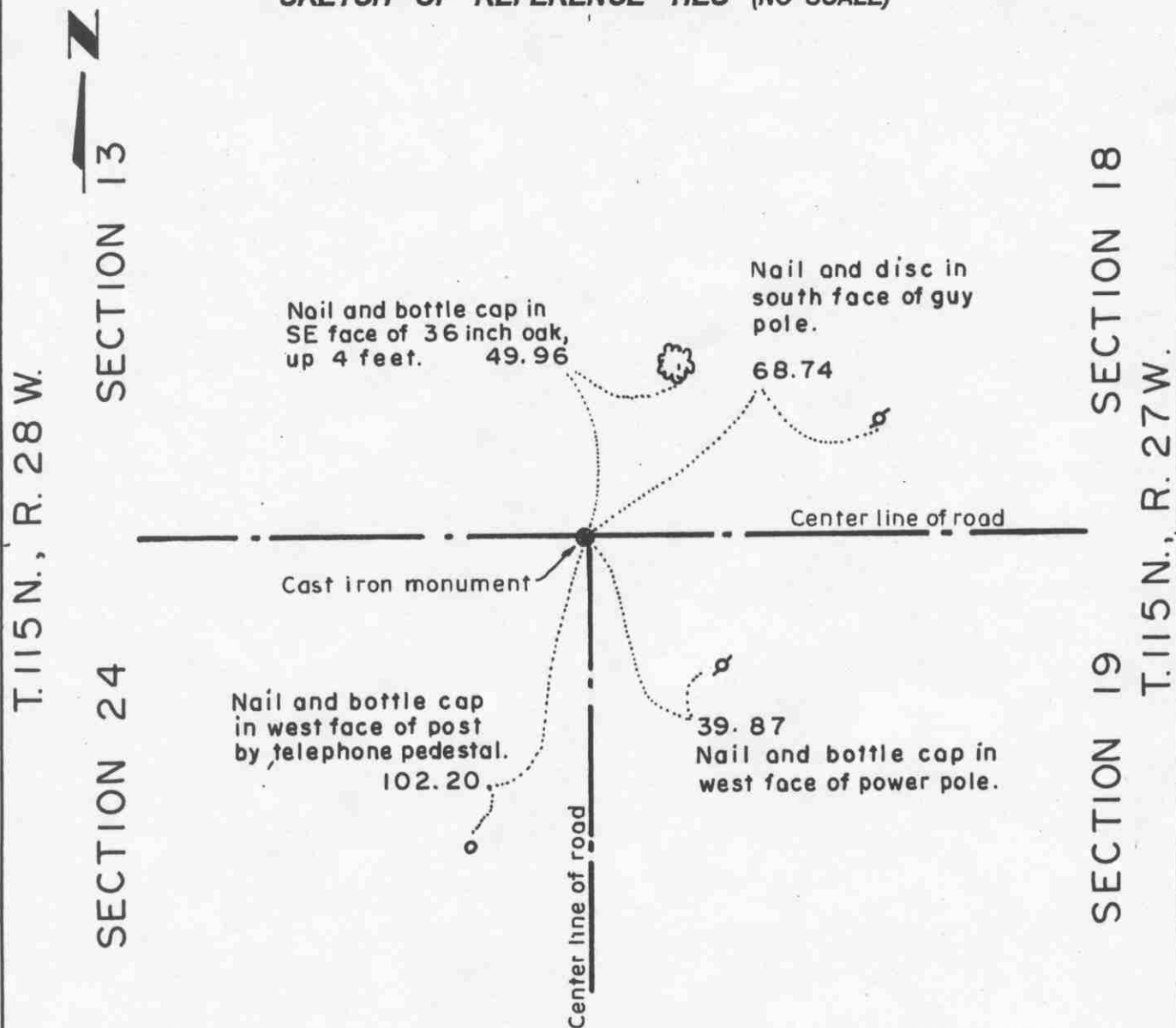
1995. The monument set by Knutson is accepted as marking the location of the government corner. It fits long standing occupation lines and it perpetuates the location of an older monument.

January 25, 1995. We checked the reference ties to the monument.

Certificate of Location of Government Corner

Northeast corner, Section 24, Township 115 North, Range 28 West

SKETCH OF REFERENCE TIES (NO SCALE)



Statement of evidence relative to this corner location on sheet 2

I hereby certify that this document was prepared by me or under my direct supervision.

Willard Pellinen
Willard Pellinen
McLeod County Surveyor
License No. 9626.

Date Feb. 3, 1995

OFFICE OF THE COUNTY RECORDER MCLEOD COUNTY, MINNESOTA

I hereby certify that this document was filed in this office at 9 o'clock A. M. on the 6th day of February, 19 95.

Carmen Kellie Mulder, County Recorder

By _____, Deputy.

Document No. 264018

Certificate of Location of Government Corner

Northeast Corner, Section 24, Township 115 North, Range 28 West

1855. John Ryan of the General Land Office established this corner. He set a post and marked 3 six inch aspens and a 5 inch aspen for bearing trees.

1968. Dickman Knutson, county surveyor, found an iron pin which had been used by other surveyors as the section corner. This was on the center line intersection of roads east, west and south. Knutson replaced the iron pin with a McLeod County cast iron monument and took reference ties.

January, 1995. The monument set by Knutson is accepted as marking the location of the government corner. It fits long standing occupation lines (the roads) and it perpetuates the location of an older monument (the iron pin).

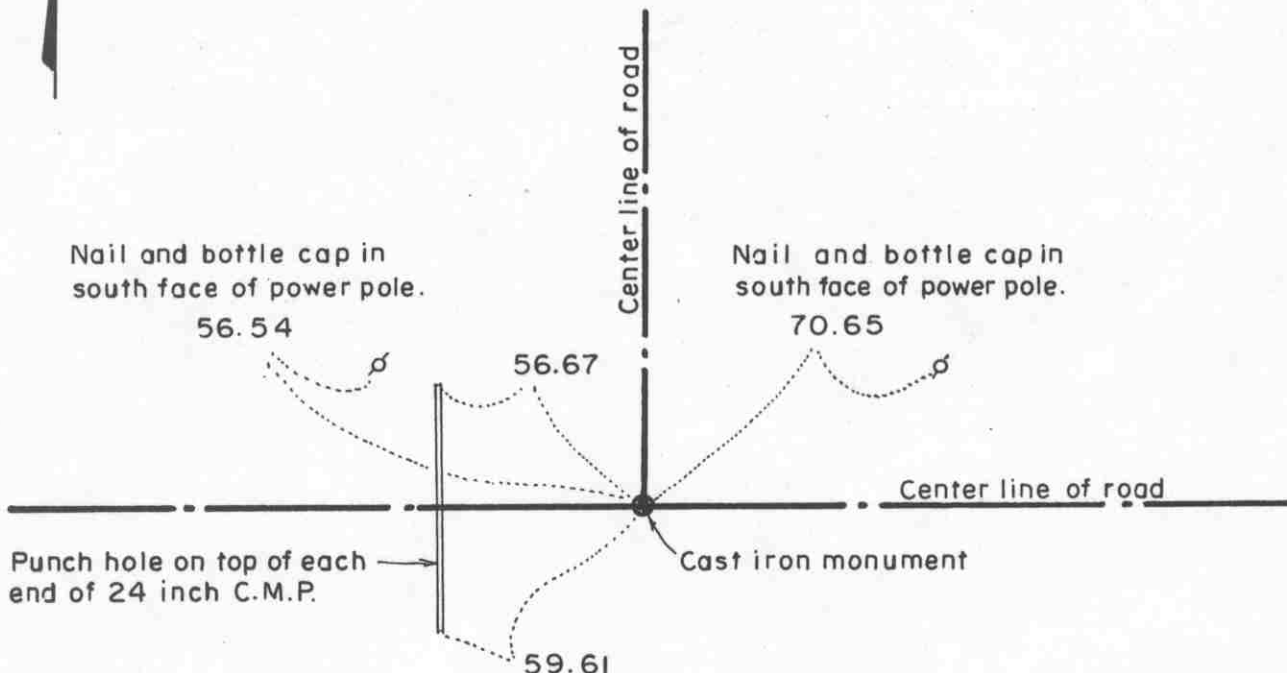
January 25, 1995. We found the monument in good condition down 14 inches below the surface of the bituminous road and took new reference ties.

Certificate of Location of Government Corner

North Quarter corner, Section 24, Township 115 North, Range 28 West

SKETCH OF REFERENCE TIES (NO SCALE)

SECTION 13



SECTION 24

Statement of evidence relative to this corner location on sheet 2

I hereby certify that this document was prepared by me or under my direct supervision.

Willard Pellinen

Willard Pellinen
McLeod County Surveyor
License No. 9626.

Date Feb. 5, 1995

OFFICE OF THE COUNTY RECORDER
MCLEOD COUNTY, MINNESOTA

I hereby certify that this document was filed in this office at 9 o'clock A.M. on the 6th day of February, 19 95.

Carmen Ottilie Mulder, County Recorder

By _____, Deputy.

Document No. 264020

Certificate of Location of Government Corner

North Quarter Corner, Section 24, Township 115 North, Range 28 West

July, 1855. A.H. Runyon of the General Land Office established this corner. He set a post and marked a 5 inch aspen and a 6 inch aspen for bearing trees.

October, 1971. Dickman Knutson found an iron pipe which had been used by other surveyors as the quarter corner. Knutson replaced the iron pipe with a McLeod County cast iron monument and took reference ties.

January, 1995. The monument set by Knutson is accepted as marking the location of the government corner. It fits long standing occupation lines and it perpetuates the location of an older monument.

January 25, 1995. We took new reference ties to the monument.

EAST QUARTER corner, Section 25, Township 115 North, Range 28 West

Certificate of Location of Government Corner

SKETCH OF REFERENCE TIES (NO SCALE)

2656.74 feet to NE corner
of Section 25

2656.74 feet to SE corner
of Section 25

The quarter corner is
14.93 feet east of a
straight line between
the section corners

cast iron monument

380.55

North end of 12 inch CMP
25 feet long

459.30

North end of 12 inch CMP
25 feet long

center line of gravel road

SECTION 25

SECTION 30

Statement of evidence relative to this corner location on sheet 2

I hereby certify that this document
was prepared by me or under my
direct supervision.

Willard Pellinen

Willard Pellinen
McLeod County Surveyor
License No. 9626

Date Oct. 20, 1991

OFFICE OF THE COUNTY RECORDER
MCLEOD COUNTY, MINNESOTA.

I hereby certify that this document was filed in this
office at 2 o'clock P. M. on the 23rd day
of Oct, 19 91.

(Armen) Potlie, County Recorder

By _____, Deputy

Document No. 241664

EAST QUARTER corner, Section 25, Township 115 North, Range 28 West

Certificate of Location of Government Corner

The government originally established this corner in 1855. John Ryan set a post and marked 2 aspens for bearing trees.

December, 1968. McCombs Knutson Associates (Dickman Knutson, county surveyor) measured the east line of Section 25 and set a temporary quarter corner on the center line of the north-south road and half way between the section corners.

1969. Knutson dug for the corner, John Tupa from Hutchinson with a backhoe. They found no evidence of the corner.

Knutson set a McLeod County cast iron monument on the center line of the north-south road half way between the northeast and southeast corners of Section 25.

January 9, 1991. We found the monument in good condition and checked the reference ties.

There being no evidence to the contrary, we accept the monument set by Knutson as the quarter corner.

NORTHEAST corner, Section 25, Township 115 North, Range 28 West

Certificate of Location of Government Corner

SKETCH OF REFERENCE TIES
(NO SCALE)

SECTION 24

SECTION 19

cast iron monument

Nail and bottle cap
West face of power pole
205.65

center line of gravel road

SECTION 25

55.15
Nail and bottle cap
West face of power pole

SECTION 30

center line of gravel road

Statement of evidence relative to this corner location on sheet 2

I hereby certify that this document was prepared by me or under my direct supervision.

Willard Pellinen

Willard Pellinen
McLeod County Surveyor
License No. 9626

Date October 20, 1991

OFFICE OF THE COUNTY RECORDER
MCLEOD COUNTY, MINNESOTA.

I hereby certify that this document was filed in this office at 2 o'clock P.M. on the 23rd day of Oct, 1991.

Carmen Ostlie, County Recorder

By _____, Deputy

Document No. 241663

NORTHEAST corner, Section 19, Township 115 North, Range 28 West

Certificate of Location of Government Corner

This corner was set by the government in 1855. John Ryan set a post and marked 3 aspen and 1 cherry tree for bearing trees.

December, 1968. McCombs Knutson Associates (Dickman Knutson, county surveyor) found an iron pipe at the center line intersection of roads north-south and east.

Knutson replaced the iron pipe with a McLeod County cast iron monument and took reference ties.

January 9, 1991. We found the monument in good condition and checked the reference ties.

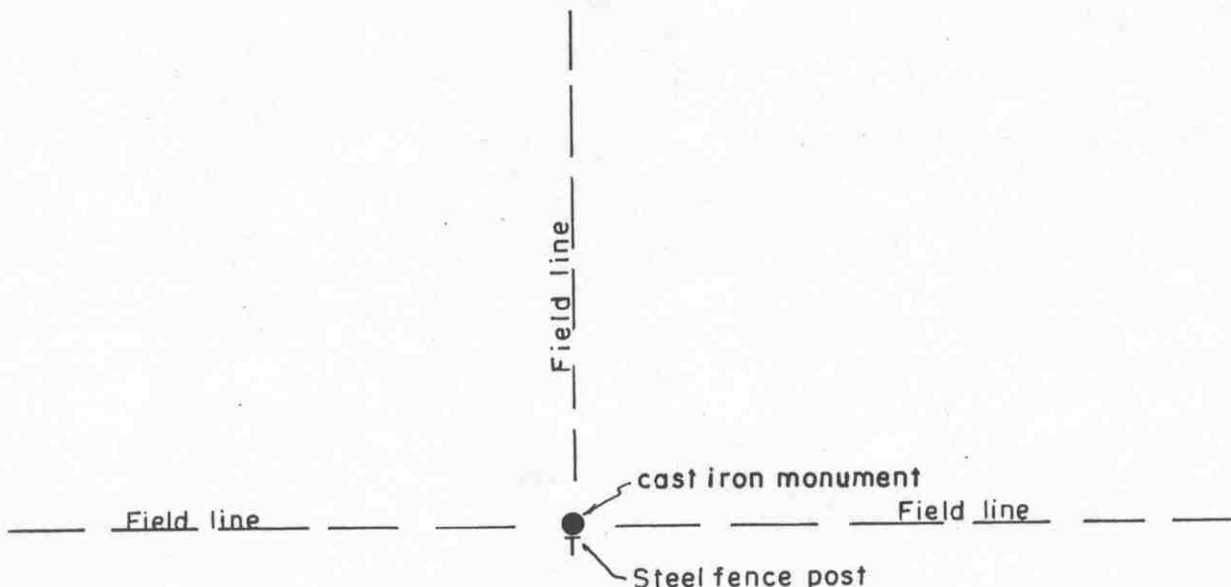
We accept the monument set by Knutson as marking the location of the section corner. It perpetuates the location of an older monument and it also fits the occupation lines, the center lines of the roads.

Certificate of Location of Government Corner

NORTH QUARTER corner, Section 25, Township 115 North, Range 28 West

SKETCH OF REFERENCE TIES (NO SCALE)

SECTION 24



SECTION 25

Statement of evidence relative to this corner location on sheet 2

I hereby certify that this document was prepared by me or under my direct supervision.

Willard Pellinen
Willard Pellinen
McLeod County Surveyor
License No. 9626.

Date March 20, 1995

OFFICE OF THE COUNTY RECORDER
MCLEOD COUNTY, MINNESOTA

I hereby certify that this document was filed in this office at 1 o'clock P.M. on the 31st day of March 19 95.

Carmen Estelle Mulder County Recorder

By _____, Deputy.

Document No. 264932

Certificate of Location of Government Corner

North Quarter Corner, Section 25, Township 115 North, Range 28 West

July, 1855. A. H. Runyon of the General Land Office established this corner. He set a post and marked a 5 inch cherry tree and a 7 inch aspen for bearing trees.

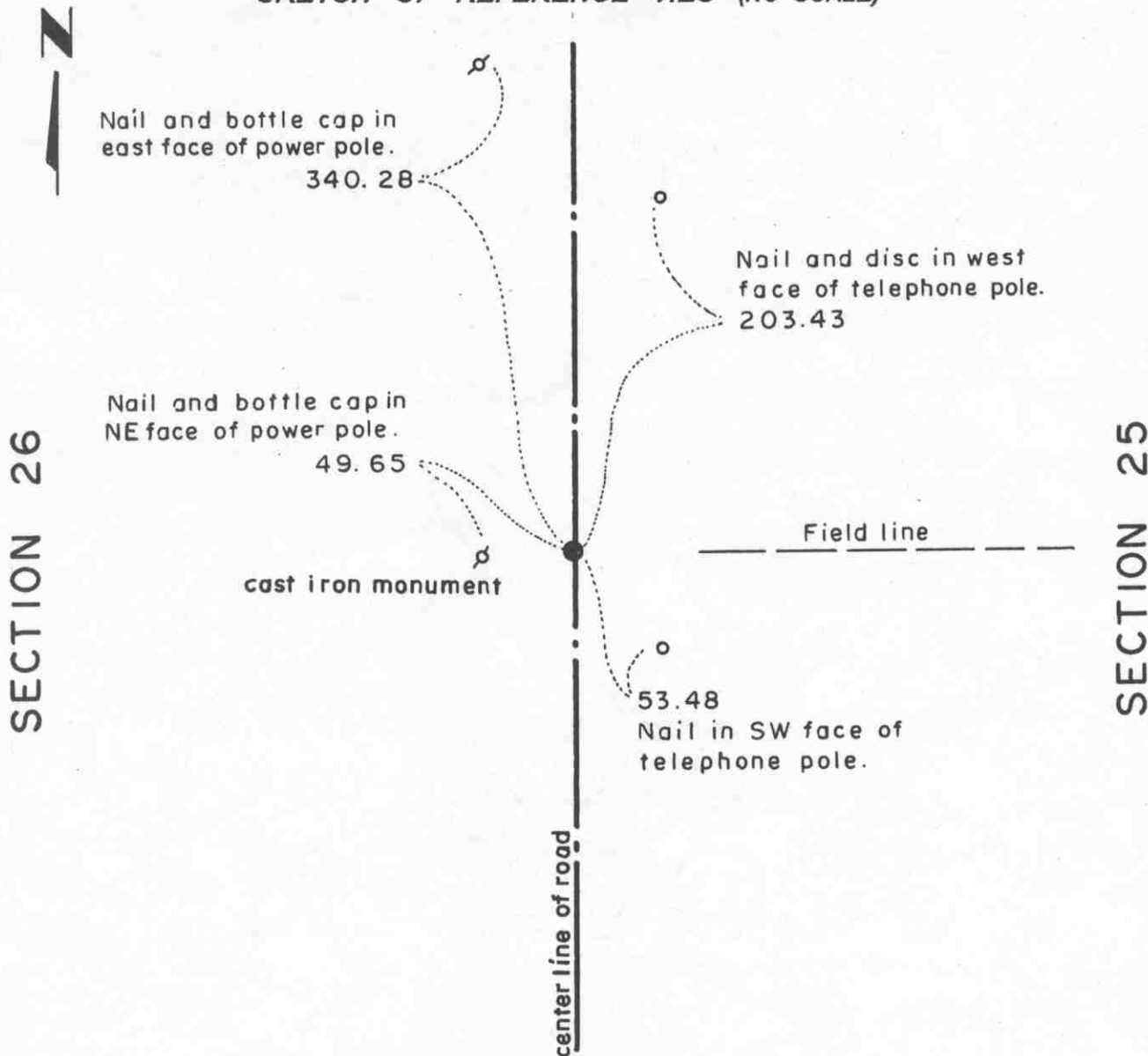
June 21, 1974. Dickman Knutson, county surveyor, set a McLeod County cast iron monument at the location shown by Marvin Mackenthun, who farms part of the North Half of Section 25. He pointed out the location where he said the corner fence post used to be. This was at the intersection of field lines north, east and west.

January 31, 1995. We checked the reference ties.

Certificate of Location of Government Corner

EAST QUARTER corner, Section 26, Township 115 North, Range 28 West

SKETCH OF REFERENCE TIES (NO SCALE)



Statement of evidence relative to this corner location on sheet 2

I hereby certify that this document was prepared by me or under my direct supervision.

Willard Pellinen
Willard Pellinen
McLeod County Surveyor
License No. 9626.

Date March 6, 1995

OFFICE OF THE COUNTY RECORDER MCLEOD COUNTY, MINNESOTA

I hereby certify that this document was filed in this office at 9 o'clock 4 M. on the 16th day of March 19 95.

Carmen Ostlie Mulder, County Recorder

By _____, Deputy.

Document No. 264718

Certificate of Location of Government Corner
East Quarter Corner, Section 26, Township 115 North, Range 28 West

July, 1855. A. H. Runyon of the General Land Office established this corner. He set a post and marked a 20 inch aspen and a 12 inch aspen for bearing trees.

February 3, 1972. Dickman Knutson, county surveyor, found a spike at the corner, on the center of the north-south road in line with field lines east and west.

June 1974. Knutson dug and found an iron pin directly below the found spike. He took reference ties.

June 14, 1974. Knutson set a McLeod County cast iron monument at the corner.

January 31, 1995. We checked the reference ties.

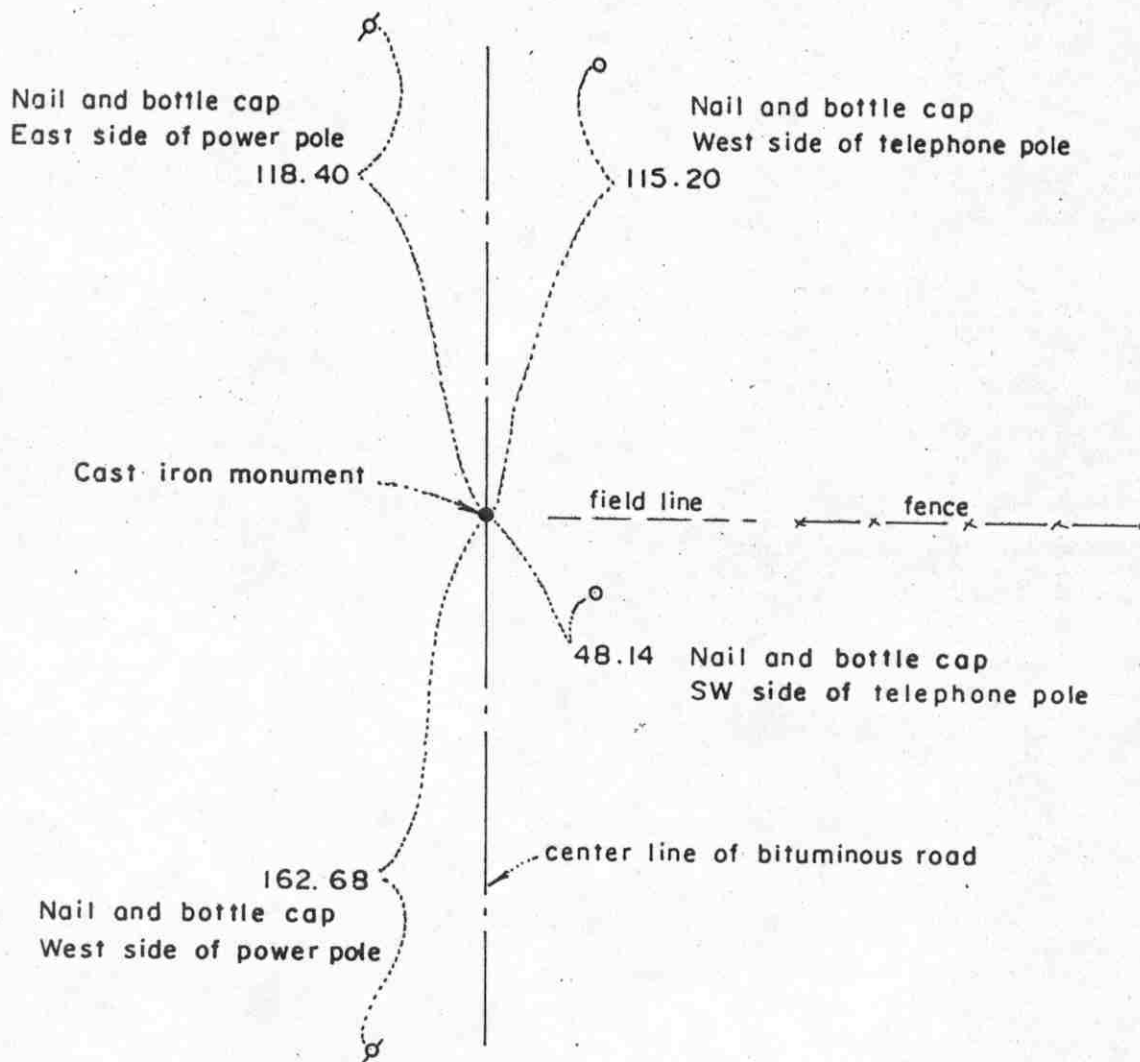
Northeast corner, Section 26, Township 115 North, Range 28 West

Certificate of Location of Government Corner



SKETCH OF REFERENCE TIES

(NO SCALE)



Statement of evidence relative to this corner location on sheet 2

I hereby certify that this document was prepared by me or under my direct supervision.

Willard Pellinen

Willard Pellinen
McLeod County Surveyor
License No. 9626

Date September 21, 1988

OFFICE OF THE COUNTY RECORDER
MCLEOD COUNTY, MINNESOTA.

I hereby certify that this document was filed in this office at 8 o'clock A.M. on the 18th day of October, 1988.

Carmen Ostlie, County Recorder

By _____, Deputy

Document No. 225048

Northeast corner, Section 26, Township 115 North, Range 28 West

Certificate of Location of Government Corner

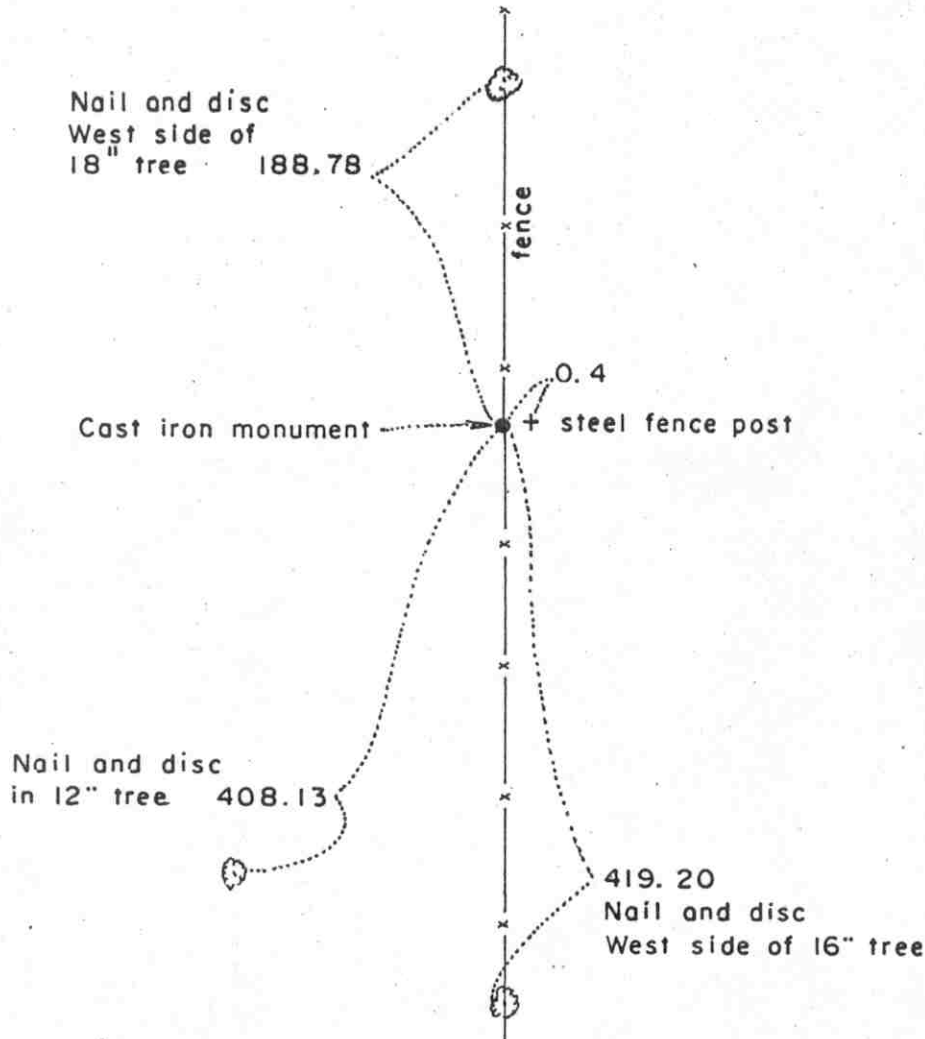
This corner was established in 1855 by the government and was monumented by a wood post in a mound of earth.

September 15, 1971. Henry Albers, 53, in Southwest Quarter Section 24 all his life says corner on center line of road in line with field line and fence to east.

September 15, 1971. McCombs Knutson Associates (Dickman Knutson, County Surveyor) found a spike and bottle cap over an iron pin in the center line of the road in line with the field line and fence.

November 3, 1971. McCombs Knutson replaced the iron pin with a McLeod County cast iron monument.

(NO SCALE)



Statement of evidence relative to this corner location on sheet 2

Date September 21, 1988

By _____, Deputy

Document No. 225049

Certificate of Location of Government Corner

This corner was originally established by the government in 1855 and was monumented by a wood post.

In February, 1972, McCombs Knutson Associates (Dickman Knutson, County Surveyor) measured the north line of Section 23 and set a temporary quarter corner along a north-south fence line.

August Stradtman, 77, in SW $\frac{1}{4}$ of Section 23 all his life, says corner should be along the fence on a straight line between section corners. Ralph Hueser, in Section 26, also says fence should be close to the corner.

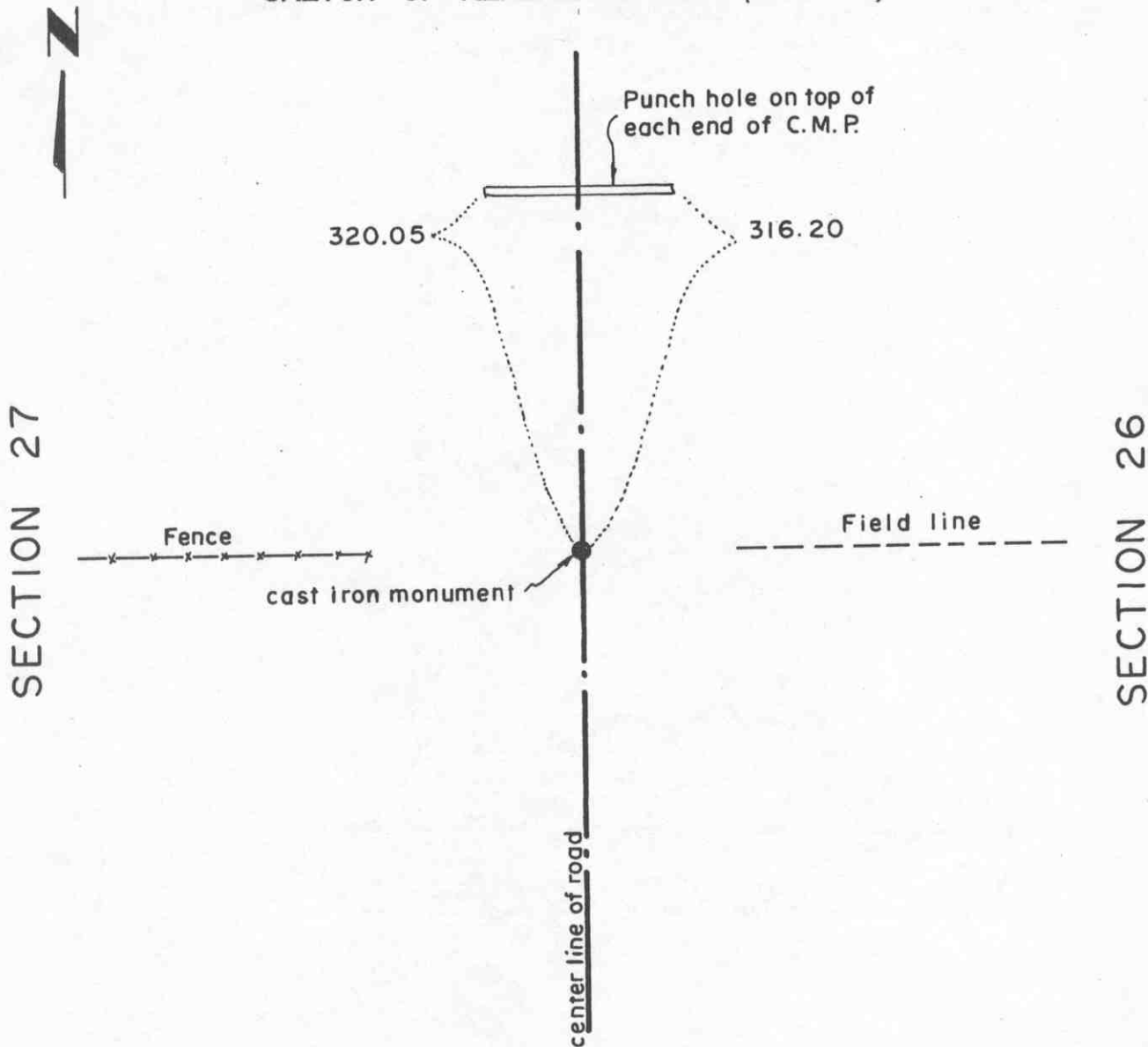
In December, 1972, McCombs Knutson set an iron pipe along the fence on a straight line between the section corners. In October, 1973, they replaced the iron pipe with a McLeod County cast iron monument.

We accept the monument set by Dickman Knutson as being the correct location of the north quarter corner of Section 26.

Certificate of Location of Government Corner

EAST QUARTER corner, Section 27, Township 115 North, Range 28 West

SKETCH OF REFERENCE TIES (NO SCALE)



Statement of evidence relative to this corner location on sheet 2

I hereby certify that this document was prepared by me or under my direct supervision.

Willard Pellinen

Willard Pellinen
McLeod County Surveyor
License No. 9626.

Date March 13, 1995

OFFICE OF THE COUNTY RECORDER MCLEOD COUNTY, MINNESOTA

I hereby certify that this document was filed in this office at 1 o'clock P. M. on the 31st day of March 19 95.

(Armen) Dottie Mulder, County Recorder

By _____, Deputy.

Document No. 264933

Certificate of Location of Government Corner
East Quarter Corner, Section 27, Township 115 North, Range 28 West

July, 1855. A. H. Runyon of the General Land Office established this corner. He set a post and marked 2 six inch aspens for bearing trees.

1972. Adjoining land owners have accepted the center of the north-south road in line with fences east and west as the quarter corner.

May 12, 1972. Dickman Knutson, county surveyor, excavated for the corner (John Tupa from Hutchinson with a backhoe). Down 3 feet below the surface of the road they found a rotted wood post at about the center of the road and in line with fences east and west. They took available reference ties.

October 12, 1973. Knutson set a McLeod County cast iron monument at the corner.

The monument set by Knutson is accepted as marking the location of the government corner. It fits long standing occupation lines (the road and the fences) and it perpetuates the location of an older monument (the wood post).

January 27, 1995. We checked the reference ties. The fence to the east is now a field line.

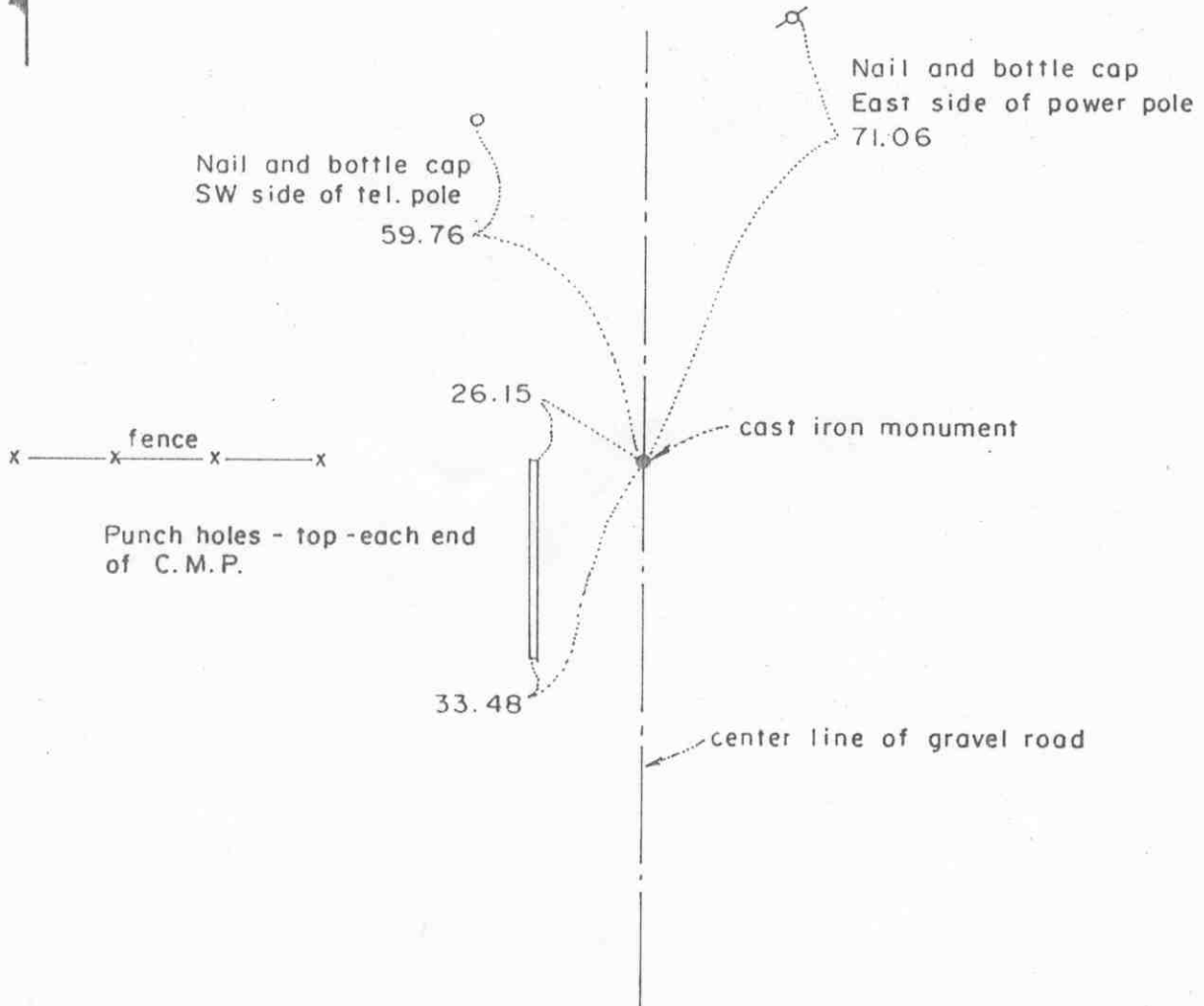
Northeast corner, Section 27, Township 115 North, Range 28 West

Certificate of Location of Government Corner



SKETCH OF REFERENCE TIES

(NO SCALE)



Statement of evidence relative to this corner location on sheet 2

I hereby certify that this document
was prepared by me or under my
direct supervision.

Willard Pellinen

Willard Pellinen
McLeod County Surveyor
License No. 9626

Date September 22, 1988

OFFICE OF THE COUNTY RECORDER
MCLEOD COUNTY, MINNESOTA.

I hereby certify that this document was filed in this
office at 9 o'clock A.M. on the 23rd day
of January, 1996

Carmen Dottie Mulder County Recorder

By _____, Deputy

Document No. 270518

Northeast corner, Section 27, Township 115 North, Range 28 West*Certificate of Location of Government Corner*

This corner was established by the government in 1855 and was monumented by a wood post in a mound of earth.

March 12, 1971. McCombs Knutson Associates (Dickman Knutson, County Surveyor) talked with Eugene Phillips, 72, now living in Glencoe. He said farm in NE $\frac{1}{4}$ of Section 27 was in family for 100 years. He said there was a stone with an X on top at the northeast corner of Section 27, but thinks it's gone now.

October 22, 1971. Knutson dug for corner, John Tupa from Hutchinson with a backhoe, and found a stone down 1 foot below the road surface. The stone was 12 inches in diameter and 16 inches long, with a chiselled X on top. They took reference ties to stone and moved stone to make room for a monument.

November 3, 1971. Knutson set a McLeod County cast iron monument at the location of the stone.

We accept the location of the monument set by Knutson as the correct northeast corner of Section 27, as perpetuated by the stone.

Certificate of Location of Government Corner

NORTH QUARTER corner, Section 27, Township 115 North, Range 28 West

SKETCH OF REFERENCE TIES (NO SCALE)

SECTION 22



Power pole. Nail and bottle cap in SW face. 61.00

α

48.65

Punch hole on top of each end of C.M.P.

33.30

Cast iron monument

Nail and bottle cap in east face of power pole. 61.00

α

Fence

center line of road

SECTION 27

Statement of evidence relative to this corner location on sheet 2

I hereby certify that this document was prepared by me or under my direct supervision.

Willard Pellinen
Willard Pellinen
McLeod County Surveyor
License No. 9626.

Date March 13, 1995

OFFICE OF THE COUNTY RECORDER
MCLEOD COUNTY, MINNESOTA

I hereby certify that this document was filed in this office at 1 o'clock P. M. on the 31st day of March 19 95.

Carmen Estelle Mulder County Recorder

By _____, Deputy.

Document No. 264934

Certificate of Location of Government Corner

North Quarter Corner, Section 27, Township 115 North, Range 28 West

July, 1855. A. H. Runyon of the General Land Office established this corner. He set a post, drove a charred stake, raised mound with trench and planted apple seeds at the southeast corner of the mound.

State Highway Department assumed the corner to be in the center of the north-south road in line with a fence to the east.

October, 1971. Adjoining land owners agree the corner is the center of the road in line with the fence.

October 22, 1971. Dickman Knutson, county surveyor, excavated for the corner (John Tupa from Hutchinson with a backhoe). They dug a hole 12 feet by 8 feet by 8 feet deep. Down at 8 feet they found traces of old wood stake, probably the original government corner. They took available reference ties. This was in the center of the road and in line with the fence.

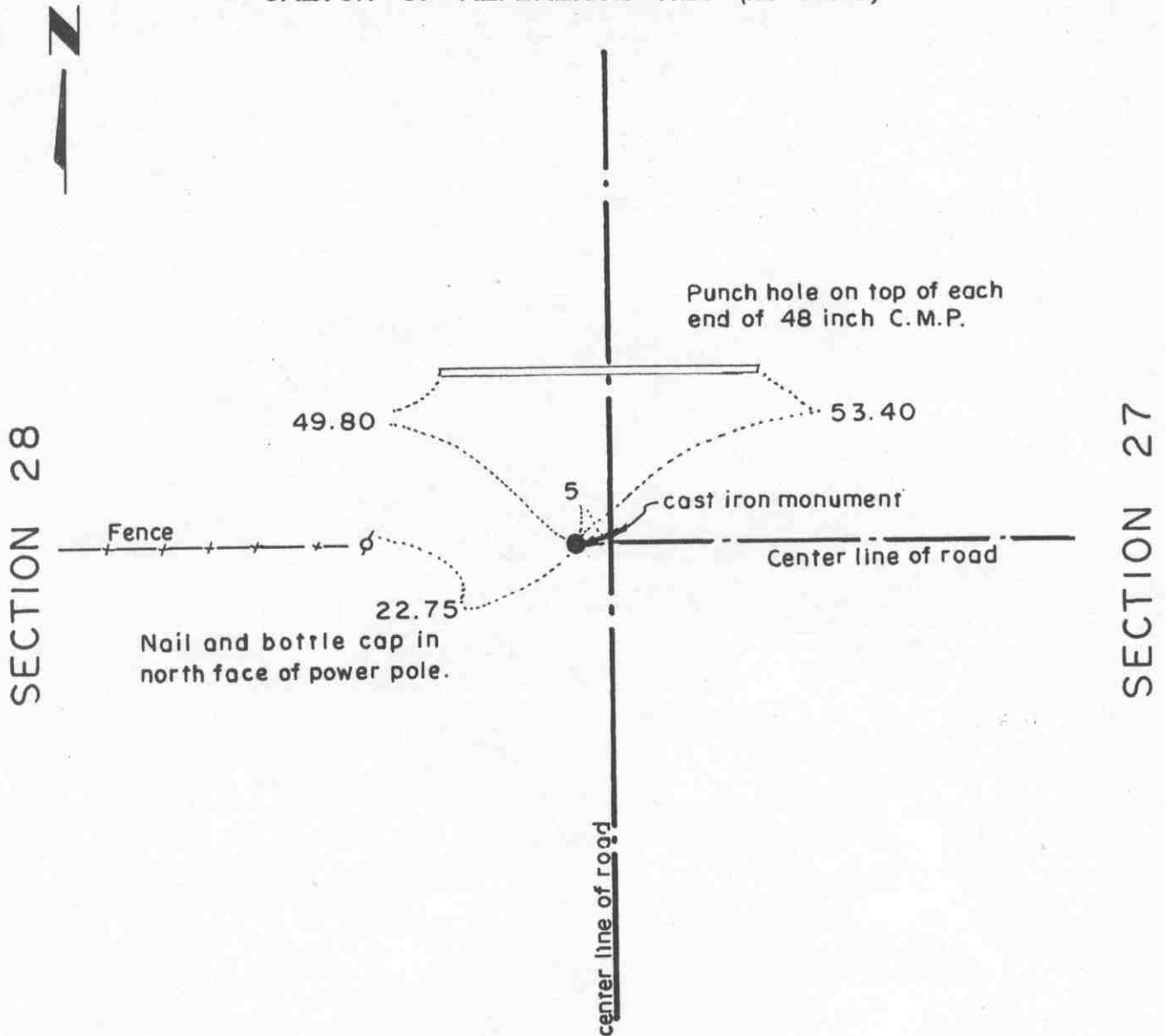
November 3, 1971. Knutson set a McLeod County cast iron monument.

January 27, 1995. We checked the reference ties to the monument.

Certificate of Location of Government Corner

EAST QUARTER corner, Section 28, Township 115 North, Range 28 West

SKETCH OF REFERENCE TIES (NO SCALE)



Statement of evidence relative to this corner location on sheet 2

I hereby certify that this document was prepared by me or under my direct supervision.

Willard Pellinen
Willard Pellinen
McLeod County Surveyor
License No. 9626.

Date March 13, 1995

OFFICE OF THE COUNTY RECORDER
MCLEOD COUNTY, MINNESOTA

I hereby certify that this document was filed in this office at
o'clock P. M. on the 31st day of March
19 95

Carmen Estlie Mulder County Recorder

By _____, Deputy.

Document No. 264936

Certificate of Location of Government Corner

East Quarter Corner, Section 28, Township 115 North, Range 28 West

July, 1855. A. H. Runyon of the General Land Office established this corner. He set a post, drove a charred stake, raised mound with trench and planted apple seeds at the southeast corner of the mound.

March 10, 1971. Arthur Brinkman, 57 years old and had lived in the Southwest Quarter of Section 27 all his life, said there is a square wood post west of the center line of the road, about 4 feet east of the west edge of the road. This wood post is the quarter corner.

January 31, 1972. William Jensen, 67 years old, said when he was 14 years old he helped his father on the grader and they hit the corner stake with the blade and broke the top of the stake off. He said the stake was about 4 inches square.

May 12, 1972. Dickman Knutson, county surveyor, excavated for the corner (John Tupa from Hutchinson with a backhoe). Down 1 foot below the surface of the road they found a 4 inch by 4 inch wood stake and down 2 1/2 feet down they found a flat 2 inch wide, 16 inch long iron bar alongside the wood stake. Wood stake was 2 feet long. They took available reference ties.

December 15, 1972. Knutson set a spike at the corner and took additional ties.

October 12, 1973. Knutson set a McLeod County cast iron monument.

January 27, 1995. We checked the reference ties to the monument.

Certificate of Location of Government Corner

NORTHEAST corner, Section 28, Township 115 North, Range 28 West

SKETCH OF REFERENCE TIES (NO SCALE)



SECTION 21

SECTION 22

Cast iron monument

Nail and bottle cap in
east face of quad. 12 inch
hackberry, up 2 feet.
121.62

Steel fence post
0.8

Nail and bottle cap
in east face of 12
inch box elder, up 4 feet.
143.66

Field line

SECTION 28

SECTION 27

Statement of evidence relative to this corner location on sheet 2

I hereby certify that this document
was prepared by me or under my
direct supervision.

Willard Pellinen
Willard Pellinen
McLeod County Surveyor
License No. 9626.

Date March 20, 1995

OFFICE OF THE COUNTY RECORDER MCLEOD COUNTY, MINNESOTA

I hereby certify that this document was filed in this office at 1
o'clock P. M. on the 31st day of March
19 95

Carmen Estlie Mulder County Recorder

By _____, Deputy.

Document No. 264935

Certificate of Location of Government Corner
Northeast Corner, Section 28, Township 115 North, Range 28 West

July, 1855. A. H. Runyon of the General Land Office established this corner. He set a post, drove a charred stake, raised mound with trench and planted apple seeds at the southeast corner of the mound.

October 26, 1971. Dickman Knutson, county surveyor, found a large stone, painted white, down 2 feet below the surface, along the north-south fence. Knutson distance to the center of Highway 212 agrees with Highway Department distance. Knutson set a McLeod County cast iron monument over the found stone and took reference ties.

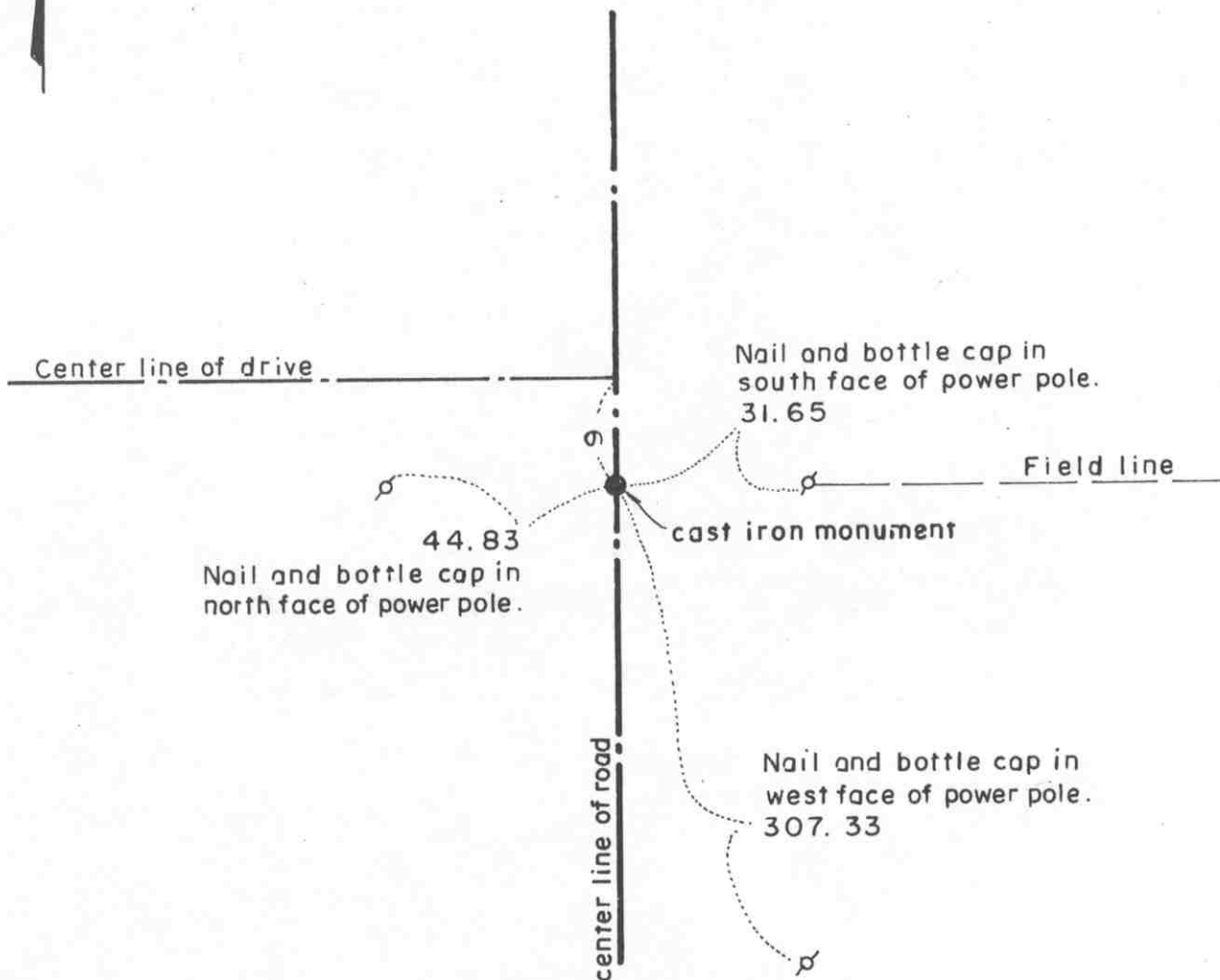
January 31, 1995. We found the monument in good condition on the surface of the north-south field line and took new available ties.

Certificate of Location of Government Corner

NORTH QUARTER corner, Section 28, Township 115 North, Range 28 West

SKETCH OF REFERENCE TIES (NO SCALE)

SECTION 21



SECTION 28

Statement of evidence relative to this corner location on sheet 2

I hereby certify that this document was prepared by me or under my direct supervision.

Willard Pellinen
Willard Pellinen
McLeod County Surveyor
License No. 9626.

Date March 13, 1995

OFFICE OF THE COUNTY RECORDER
MCLEOD COUNTY, MINNESOTA

I hereby certify that this document was filed in this office at 1 o'clock P. M. on the 31st day of March 19 95.

(Armen) Dottie Mulder, County Recorder

By _____, Deputy.

Document No. 264937

Certificate of Location of Government Corner

North Quarter Corner, Section 28, Township 115 North, Range 28 West

July, 1855. A. H. Runyon of the General Land Office established this corner. He set a post, drove charred stake, raised mound with trench and planted apple seeds at the southeast corner of the mound.

October, 1972. RCM, surveyors, found a stone down 2 feet below the surface of the road in the center of the north-south road in line with a fence to the east. They set an iron pipe over the stone.

December 11, 1972. Dickman Knutson, county surveyor, found the iron pipe set by RCM and took reference ties.

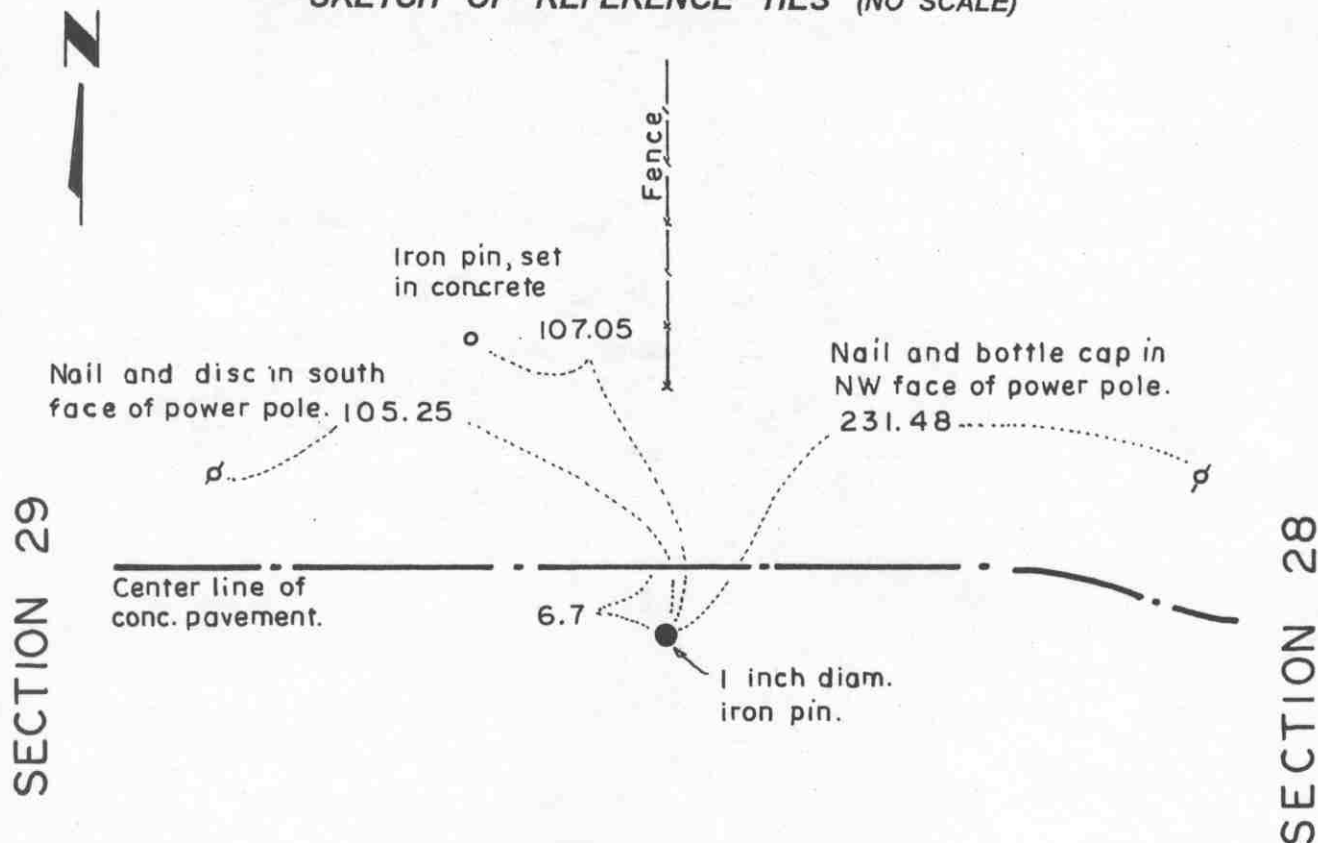
June 14, 1974. Knutson replaced the iron pipe with a McLeod County cast iron monument. Adjoining land owners agree this is the correct location of the quarter corner.

January 27, 1995. We checked the reference ties.

Certificate of Location of Government Corner

EAST QUARTER corner, Section 29, Township 115 North, Range 28 West

SKETCH OF REFERENCE TIES (NO SCALE)



Statement of evidence relative to this corner location on sheet 2

I hereby certify that this document was prepared by me or under my direct supervision.

Willard Pellinen

Willard Pellinen
McLeod County Surveyor
License No. 9626.

Date March 20, 1995

OFFICE OF THE COUNTY RECORDER MCLEOD COUNTY, MINNESOTA

I hereby certify that this document was filed in this office at 1 o'clock P. M. on the 31st day of March, 19 95.

Carmen Ostlie Mulder, County Recorder

By _____, Deputy.

Document No. 264939

Certificate of Location of Government Corner
East Quarter Corner, Section 29, Township 115 North, Range 28 West

July, 1855. A. H. Runyon of the General Land Office established this corner. He set a post, drove a charred stake, raised mound with trench and planted apple seeds at the southeast corner of the mound.

February 28, 1972. Dickman Knutson, county surveyor, found iron pin set by State Highway Department at P.I. Station 761+83.0, which highway right of way plans show to be the quarter corner. Knutson took available reference ties.

January 31, 1995. We checked the reference ties.

Certificate of Location of Government Corner

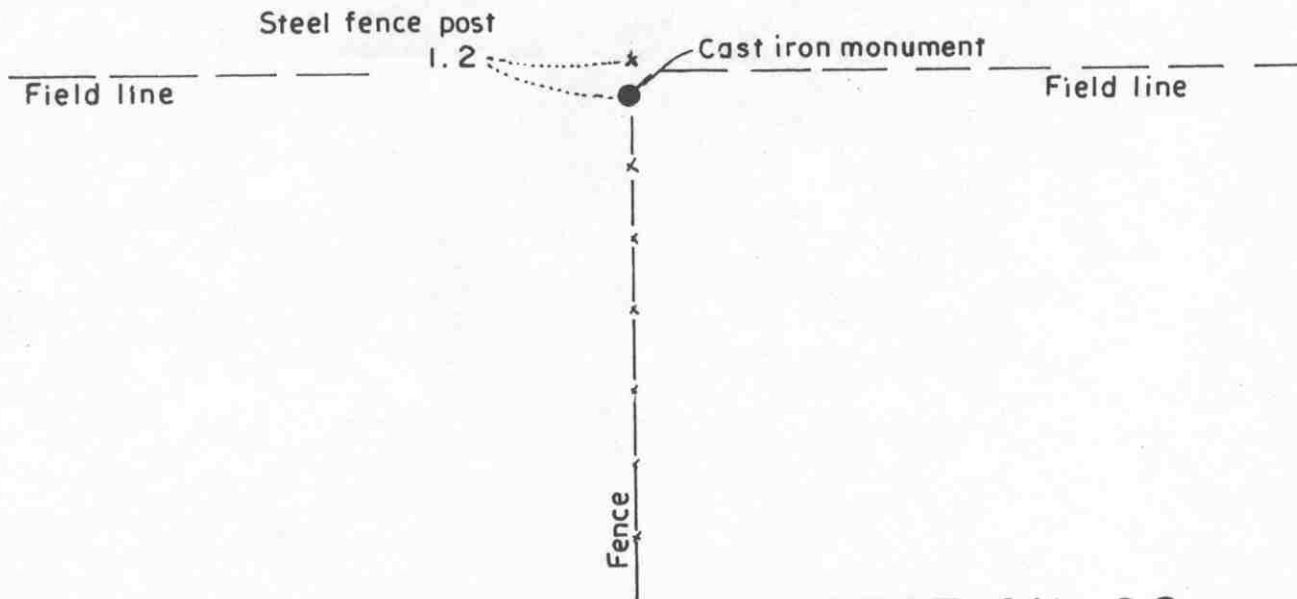
NORTHEAST corner, Section 29, Township 115 North, Range 28 West

SKETCH OF REFERENCE TIES (NO SCALE)



SECTION 20

SECTION 21



SECTION 29

SECTION 28

Statement of evidence relative to this corner location on sheet 2

I hereby certify that this document was prepared by me or under my direct supervision.

Willard Pellinen

Willard Pellinen
McLeod County Surveyor
License No. 9626.

Date March 13, 1995

OFFICE OF THE COUNTY RECORDER
MCLEOD COUNTY, MINNESOTA

I hereby certify that this document was filed in this office at 1 o'clock P. M. on the 31st day of March 19 95.

Armen D. Lie Mulder County Recorder

By _____, Deputy.

Document No. 264938

Certificate of Location of Government Corner

Northeast Corner, Section 29, Township 115 North, Range 28 West

July, 1855. A. H. Runyon of the General Land Office established this corner. He set a post, drove a charred stake, raised mound with trench and planted apple seeds at the southeast corner of the mound.

1972. Adjoining land owners agree the fence intersection is the section corner. Fences running south and east and field line running west.

June 14, 1974. Dickman Knutson, county surveyor, set a McLeod County cast iron monument at the fence intersection and took available reference ties.

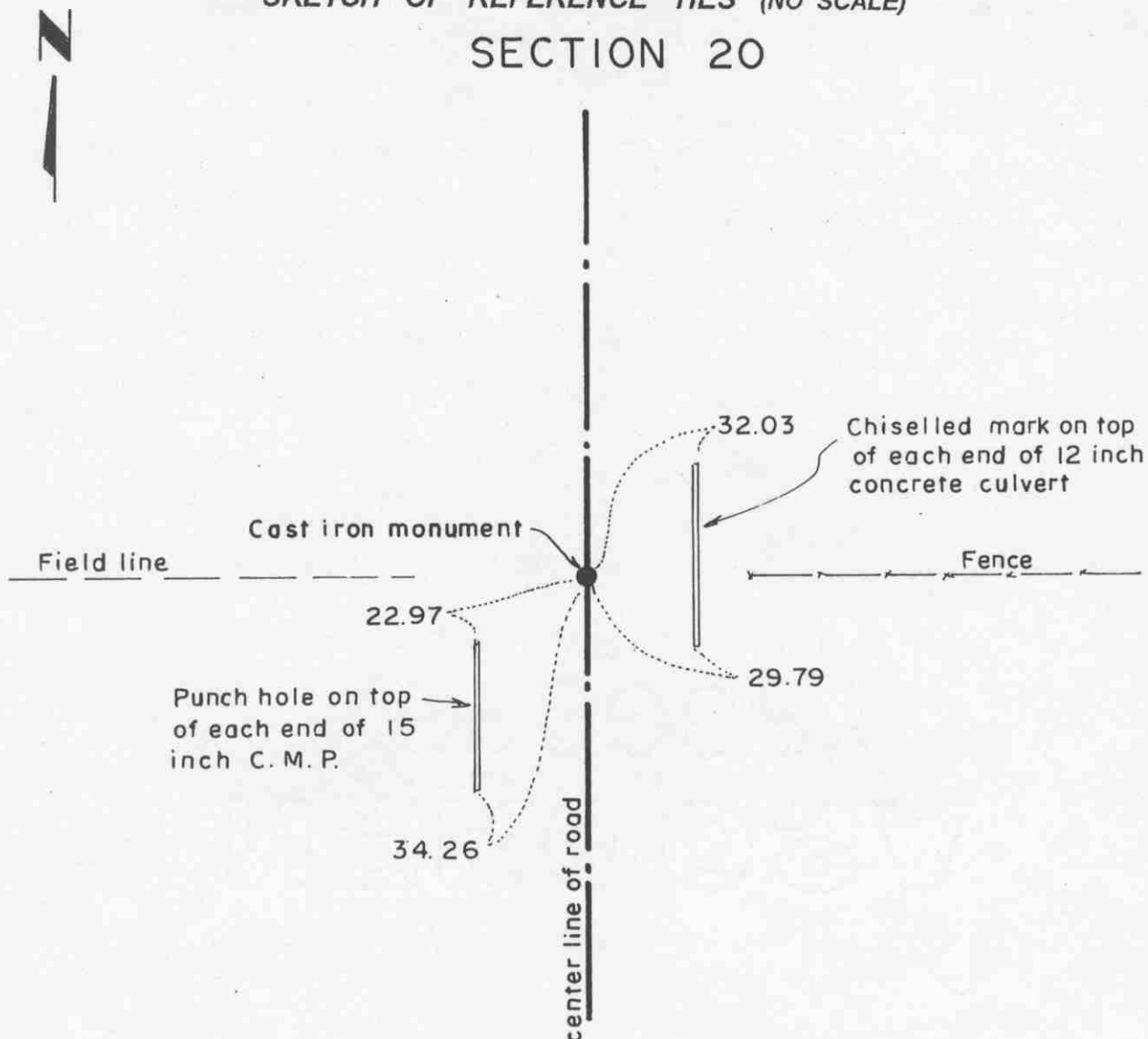
January 27, 1995. We found the monument in good condition and checked the ties. Field line to the east in place of old fence.

Certificate of Location of Government Corner

NORTH QUARTER corner, Section 29, Township 115 North, Range 28 West

SKETCH OF REFERENCE TIES (NO SCALE)

SECTION 20



SECTION 29

Statement of evidence relative to this corner location on sheet 2

I hereby certify that this document was prepared by me or under my direct supervision.

Willard Pellinen
Willard Pellinen
McLeod County Surveyor
License No. 9626.

Date March 13, 1995

OFFICE OF THE COUNTY RECORDER
MCLEOD COUNTY, MINNESOTA

I hereby certify that this document was filed in this office at 1 o'clock P. M. on the 31st day of March 19 95.

Carmen DeLieuwelder, County Recorder

By _____, Deputy.

Document No. 264940

Certificate of Location of Government Corner
North Quarter Corner, Section 29, Township 115 North, Range 28 West

July, 1855. A. H. Runyon of the General Land Office established this corner. He set a post, drove charred stake, raised mound with trench and planted apple seeds at the southeast corner of the mound.

December 1, 1972. Charles Schultz, 57 years old and had lived in the Southeast Quarter of Section 20 for 30 years, said the fence running east was there when he bought the farm and had been there for many years before that. He said he and Walter Jungclaus who lives in the Northeast Quarter of Section 29 both accept the fence as being the line.

May 11, 1972. Dickman Knutson, county surveyor, excavated for the corner in the center of the north-south road in line with the fence to the east and a field line to the west. (John Tupa from Hutchinson with a backhoe) They dug a hole 8 feet by 10 feet by 4 feet deep but found no evidence of the government corner.

November 13, 1973. Knutson set a McLeod County cast iron monument in the center of the road in line with the fence and took available reference ties.

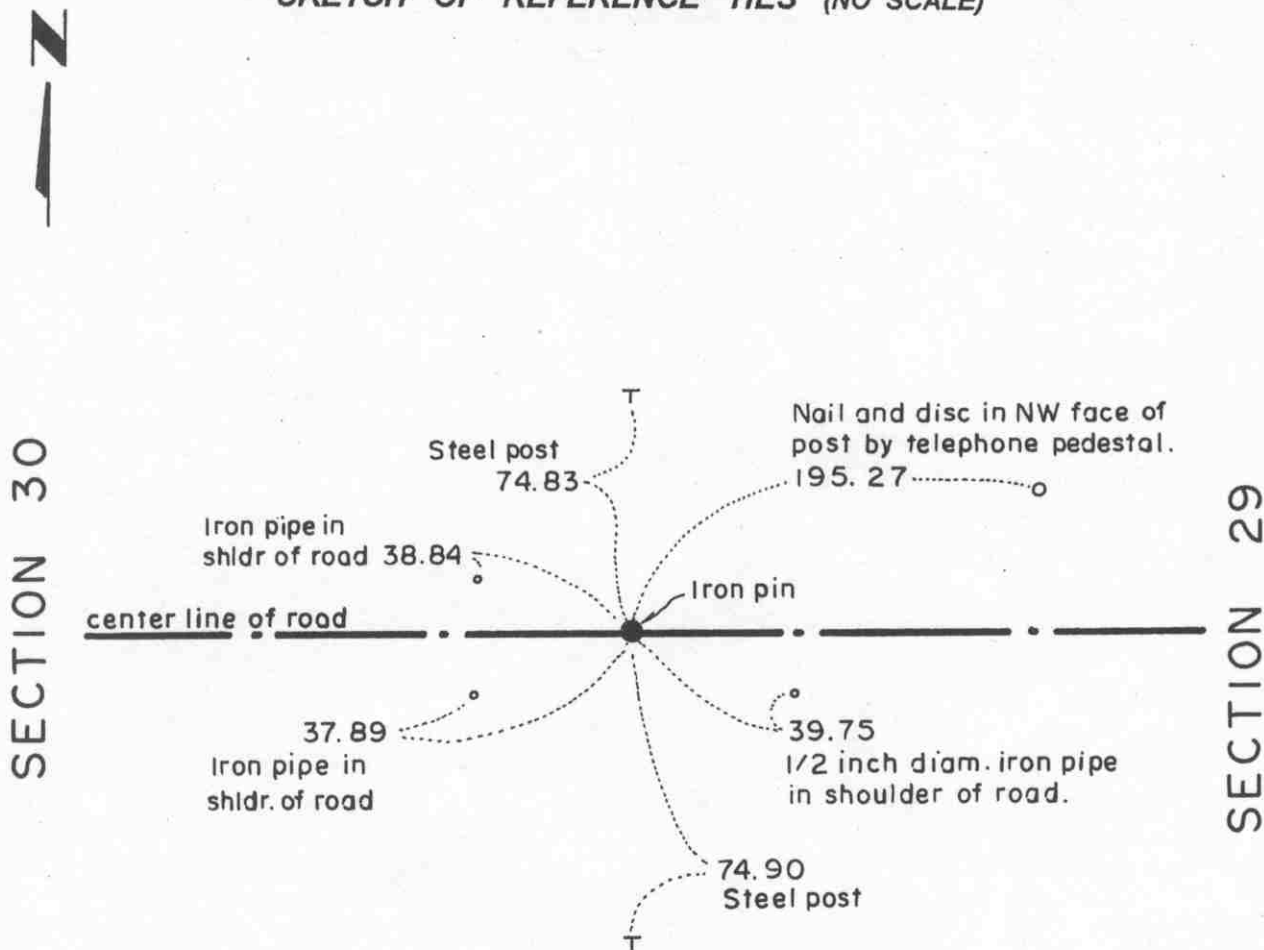
The monument set by Knutson is accepted as marking the location of the government corner.

January 27, 1995. We found the monument in good condition down 4 inches below the surface of the road and took new reference ties.

Certificate of Location of Government Corner

EAST QUARTER corner, Section 30, Township 115 North, Range 28 West

SKETCH OF REFERENCE TIES (NO SCALE)



Statement of evidence relative to this corner location on sheet 2

I hereby certify that this document was prepared by me or under my direct supervision.

Willard Pellinen
Willard Pellinen
McLeod County Surveyor
License No. 9626.

Date March 20, 1995

OFFICE OF THE COUNTY RECORDER MCLEOD COUNTY, MINNESOTA

I hereby certify that this document was filed in this office at 1 o'clock P. M. on the 31st day of March 19 95.

Carmen Estlie Mulder, County Recorder

By _____, Deputy.

Document No. 264941

Certificate of Location of Government Corner
East Quarter Corner, Section 30, Township 115 North, Range 28 West

July, 1855. A. H. Runyon of the General Land Office established this corner. He set a post, drove a charred stake, raised mound with trench and planted apple seeds at the southeast corner of the mound.

June 14, 1974. Dickman Knutson, county surveyor, set a spike at the corner at a proration of State Highway Department distances to the east quarter corner of Section 29 and west quarter corner of Section 30.

July 19, 1974. Knutson set a 1/2 inch diameter iron pipe at the corner and took reference ties.

January 31, 1995. We found a 3/4 inch iron pin down 3 inches below the surface of the bituminous road and took new available reference ties.

Certificate of Location of Government Corner

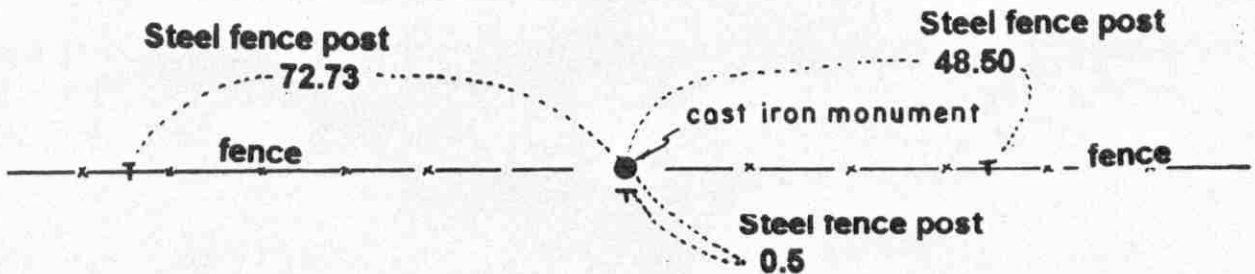
NORTHEAST corner, Section 30, Township 115 North, Range 28 West

SKETCH OF REFERENCE TIES (NO SCALE)



SECTION 19

SECTION 20



SECTION 30

SECTION 29

Statement of evidence relative to this corner location on sheet 2

I hereby certify that this document was prepared by me or under my direct supervision.

Willard Pellinen
Willard Pellinen
McLeod County Surveyor
License No. 9626.

Date Nov. 6, 1995

OFFICE OF THE COUNTY RECORDER
MCLEOD COUNTY, MINNESOTA

269326

I hereby certify that this document was filed in this office at 9 o'clock A. M. on the 14th day of November 19 95.

Carmen Dottie Mulder County Recorder

By _____, Deputy.

Document No. _____

Certificate of Location of Government Corner
Northeast Corner, Section 30, Township 115 North, Range 28 West

July, 1855. A. H. Runyon of the General Land Office established this corner. He set a post, drove a charred stake, raised mound with trench and planted apple seeds at the southeast corner of the mound.

July 19, 1974. Dickman Knutson, county surveyor, set a McLeod County cast iron monument along an east-west fence on the southerly prolongation of a fence to the north. Adjoining property owners have accepted these fences as being along the section lines.

July 5, 1995. We found the monument in good condition and took new available reference ties.

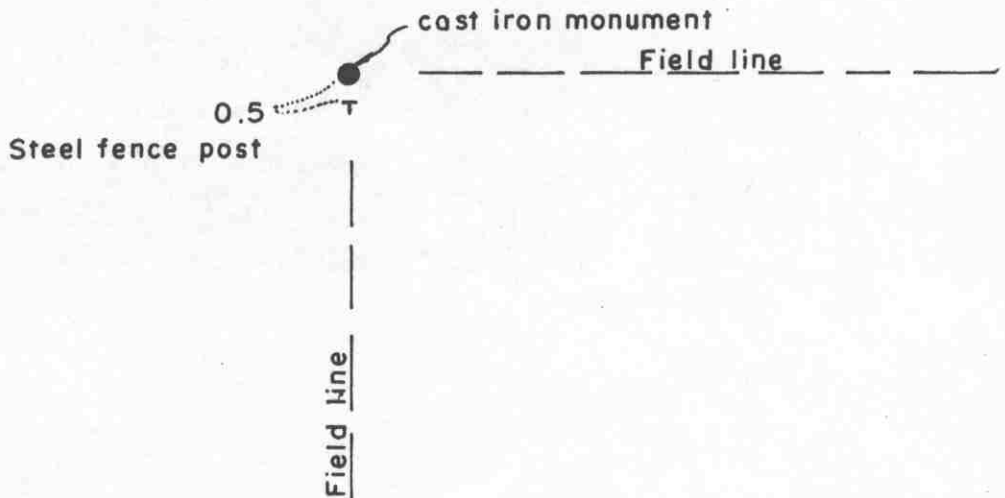
Certificate of Location of Government Corner

NORTH QUARTER corner, Section 30, Township 115 North, Range 28 West

SKETCH OF REFERENCE TIES (NO SCALE)



SECTION 19



SECTION 30

Statement of evidence relative to this corner location on sheet 2

I hereby certify that this document was prepared by me or under my direct supervision.

Willard Pellinen
Willard Pellinen
McLeod County Surveyor
License No. 9626.

Date April 20, 1995

OFFICE OF THE COUNTY RECORDER
MCLEOD COUNTY, MINNESOTA

I hereby certify that this document was filed in this office at 9 o'clock A.M. on the 24th day of Apr 19 95.

Carmen Ostlie Mulder County Recorder

By _____, Deputy.

Document No. 265317

Certificate of Location of Government Corner
North Quarter Corner, Section 30, Township 115 North, Range 28 West

July, 1855. A. H. Runyon of the General Land Office established this corner. He set a post, drove a charred stake, raised mound with trench and planted apple seeds at the southeast corner of the mound.

1972. Marvin Sell, 61 years old and had lived in the Northwest Quarter of Section 30 for over 25 years, and Earl Beringer, 55 years old and had lived in the Southeast Quarter of Section 19 since 1956, both testified the intersection of field lines running north and east is the quarter corner. Field lines are where old fences used to be.

June 25, 1974. Dickman Knutson, county surveyor, set a McLeod County cast iron monument at the intersection of the field lines.

February 1, 1995. We found the monument in good condition 0.5 foot north of a steel fence post.

NORTHEAST corner, Section 25, Township 115 North, Range 29 West

Certificate of Location of Government Corner

SKETCH OF REFERENCE TIES

(NO SCALE)

SECTION 24
T. 115 R. 29

SECTION 19
T. 115 R. 28

HOUSE

72.95

82.49

Ties are to corners
of house foundation

cast iron monument

Nail and bottle cap
West face of power pole
90.75

49.70
Nail and bottle cap
Top of wood fence post

center line of gravel road

fence

SECTION 25
T. 115 R. 29

SECTION 30
T. 115 R. 28

Statement of evidence relative to this corner location on sheet 2

I hereby certify that this document
was prepared by me or under my
direct supervision.

Willard Pellinen

Willard Pellinen
McLeod County Surveyor
License No. 9626

Date July 25, 1994

OFFICE OF THE COUNTY RECORDER
MCLEOD COUNTY, MINNESOTA.

I hereby certify that this document was filed in this
office at 9 o'clock A.M. on the 16th day
of August, 1994.

Carmen Estelle Mulder, County Recorder

By _____, Deputy

Document No. 261295

NORTHEAST corner, Section 25, Township 115 North, Range 29 West*Certificate of Location of Government Corner*

July, 1855. John Ryan of the General Land Office first established this corner. He set a post and marked 2 butternut trees, a linden and an elm for bearing trees.

November 14, 1919. E. L. Higgins, surveyor, shows a pin at the corner.

1970. Dickman Knutson, county surveyor, dug a hole 15 feet by 8 feet wide and $4\frac{1}{2}$ feet deep at the location shown in old surveys using the old survey distances. John Tupa from Hutchinson dug, using a backhoe. They found no evidence of the government corner.

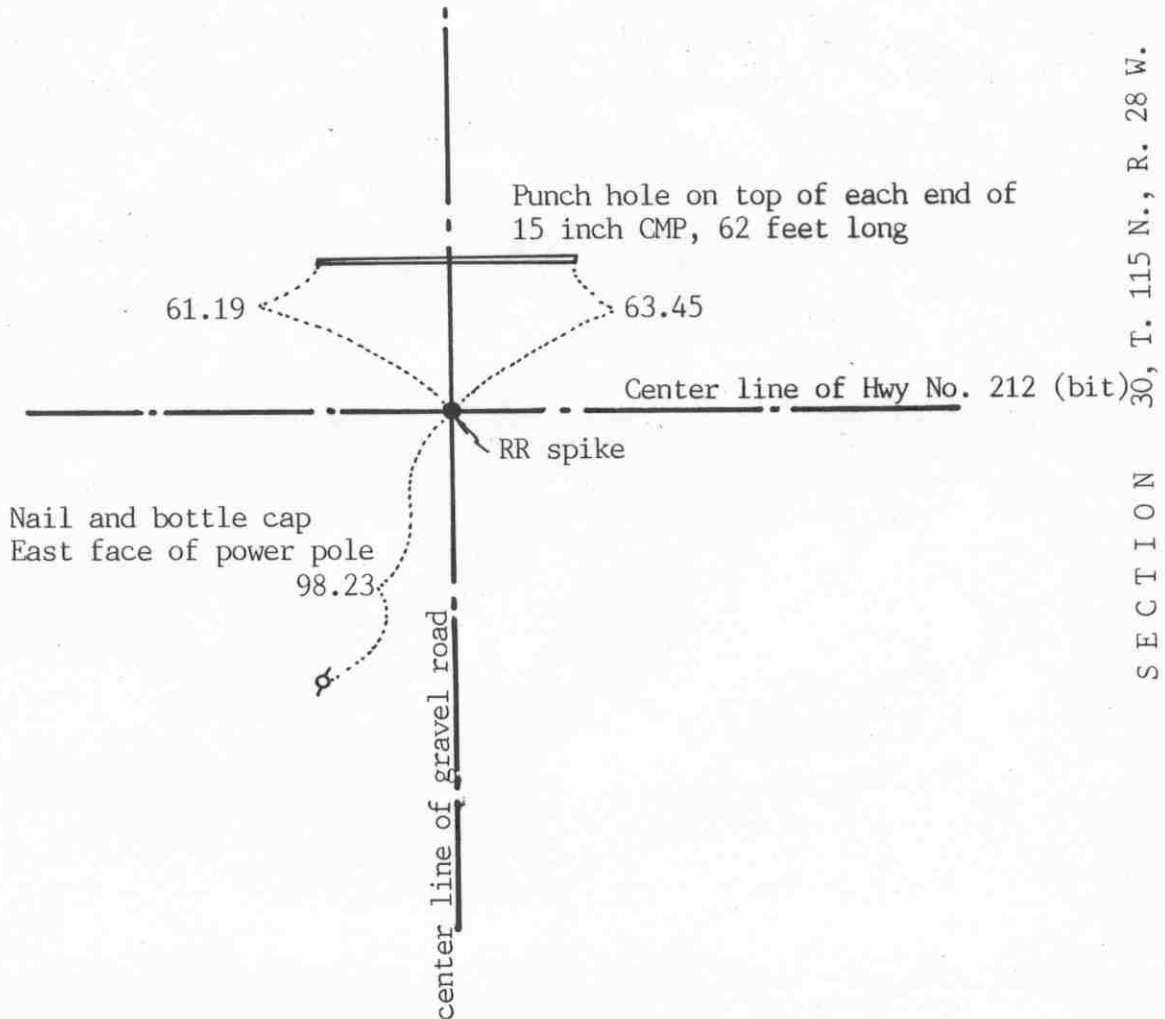
November 3, 1970. Knutson set a McLeod County cast iron monument on the center line of the north-south road using old survey distance from the center line of the railroad. (1894 feet to the new center line of the railroad).

March 3, 1994. We found the monument in good condition down 10 inches below the surface of the gravel road and took new reference ties.

EAST QUARTER corner, Section 25, Township 115 North, Range 29 West

Certificate of Location of Government Corner

SKETCH OF REFERENCE TIES (NO SCALE)

SECTION 25
T. 115 N., R. 29 W.

SECTION 30, T. 115 N., R. 28 W.

Statement of evidence relative to this corner location on sheet 2

I hereby certify that this document was prepared by me or under my direct supervision.

Willard Pellinen

Willard Pellinen
McLeod County Surveyor
License No. 9626

Date June 9, 1991

OFFICE OF THE COUNTY RECORDER MCLEOD COUNTY, MINNESOTA.

I hereby certify that this document was filed in this office at 9 o'clock A. M. on the 20th day of June, 19 91.

Carmen Osthe, County Recorder

By Thyllis Jopkowiak, Deputy

Document No. 239528

EAST QUARTER corner, Section 25, Township 115 North, Range 29 West

Certificate of Location of Government Corner

1855. John Ryan of the General Land Office set a post and marked a bur oak for a bearing tree.

September 10, 1970. McCombs Knutson Associates found a railroad spike at the center line of Hwy 212 and center line of County Hwy No. 65.

November 23, 1971. McCombs Knutson Associates, Dickman Knutson, county surveyor, too reference ties to the railroad spike.

May 21, 1990. We found the railroad spike down 4 inches below the bituminous surface and took new reference ties.

EAST QUARTER corner, Section 31, Township 115 North, Range 28 West

Certificate of Location of Government Corner

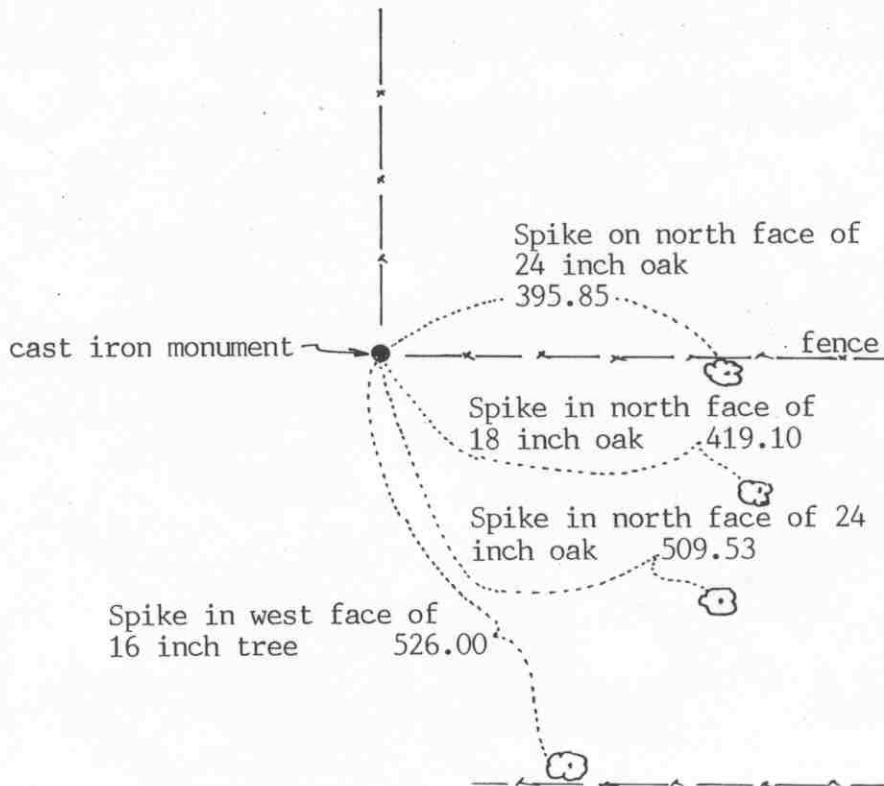
SKETCH OF REFERENCE TIES

(NO SCALE)



SECTION 31

SECTION 32



Statement of evidence relative to this corner location on sheet 2

I hereby certify that this document was prepared by me or under my direct supervision.

Willard Pellinen

Willard Pellinen
McLeod County Surveyor
License No. 9626

Date August 23, 1991

OFFICE OF THE COUNTY RECORDER
MCLEOD COUNTY, MINNESOTA.

I hereby certify that this document was filed in this office at 9 o'clock A.M. on the 26th day of Aug, 1991.

Carmen Potlie, County Recorder

By _____, Deputy

Document No. 240529

EAST QUARTER corner, Section 31, Township 115 North, Range 28 West*Certificate of Location of Government Corner*

July, 1855. This corner was not set by the original Government survey. The corner fell in a pond. A.H. Runyon of the General Land Office raised a witness mound with trench as per instructions and planted apple seeds at the southeast corner of the mound. This was 6.20 links south of the quarter corner.

June 25, 1974. McCombs Knutson Associates (Dickman Knutson, county surveyor) set a McLeod County cast iron monument at a fence corner which has been accepted as the quarter corner by adjoining land owners.

June 7, 1990. We found the monument in good condition and checked the reference ties.

There being no evidence to the contrary, we accept the monument set by Knutson as marking the quarter corner.

Certificate of Location of Government Corner

NORTHEAST corner, Section 31, Township 115 North, Range 28 West

SKETCH OF REFERENCE TIES (NO SCALE)



SECTION 30

SECTION 29



SECTION 31

SECTION 32

Statement of evidence relative to this corner location on sheet 2

I hereby certify that this document was prepared by me or under my direct supervision.

Willard Pellinen
Willard Pellinen
McLeod County Surveyor
License No. 9626.

Date April 20, 1995

OFFICE OF THE COUNTY RECORDER
MCLEOD COUNTY, MINNESOTA

I hereby certify that this document was filed in this office at 9 o'clock A. M. on the 24th day of Apr 19 95.

Carmen Patricia Mulder, County Recorder

By _____, Deputy.

Document No. 265318

Certificate of Location of Government Corner
Northeast Corner, Section 31, Township 115 North, Range 28 West

July, 1855. A. H. Runyon of the General Land Office established this corner. He set a post, drove a charred stake, raised mound with trench and planted apple seeds at the southeast corner of the mound.

June 25, 1974. Dickman Knutson, county surveyor, replaced a found iron pipe with a McLeod County cast iron monument. No occupation lines at the corner. A ditch to the west is north of the section line, according to adjoining land owners.

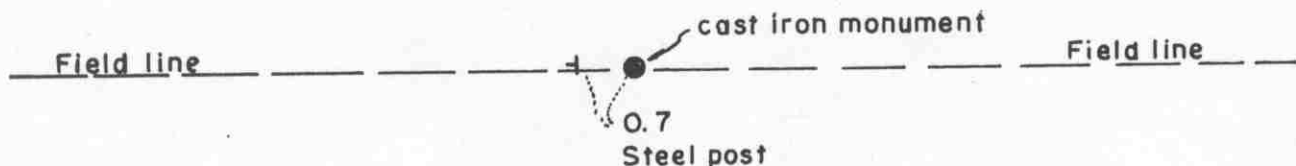
January 31, 1995. We found the monument in good condition and took new tie to steel post. Field lines now running east and west.

Certificate of Location of Government Corner

NORTH QUARTER corner, Section 31, Township 115 North, Range 28 West

SKETCH OF REFERENCE TIES (NO SCALE)

SECTION 30



SECTION 31

Statement of evidence relative to this corner location on sheet 2

I hereby certify that this document was prepared by me or under my direct supervision.

Willard Pellinen

Willard Pellinen
McLeod County Surveyor
License No. 9626.

Date April 20, 1995.

OFFICE OF THE COUNTY RECORDER
MCLEOD COUNTY, MINNESOTA

I hereby certify that this document was filed in this office at 9 o'clock A.M. on the 24th day of Apr 19 95.

Carmen Dottie Mulder, County Recorder

By _____, Deputy.

Document No. 265319

Certificate of Location of Government Corner

North Quarter Corner, Section 31, Township 115 North, Range 28 West

July, 1855. A. H. Runyon of the General Land Office established this corner. He set a post, drove a charred stake, raised mound with trench and planted apple seeds at the southeast corner of the mound.

1973. East-west fence and north-south field line have been accepted by adjoining land owners as quarter lines.

April 4, 1973. Dickman Knutson, county surveyor, set a McLeod County cast iron monument at the intersection of the fence and field line. Mr. John Albrecht, 74 years old, showed a hole where he thought a stone used to be, marking the corner, at the intersection.

January 31, 1995. We checked the reference ties. East-fence now a field line. No field line to south.

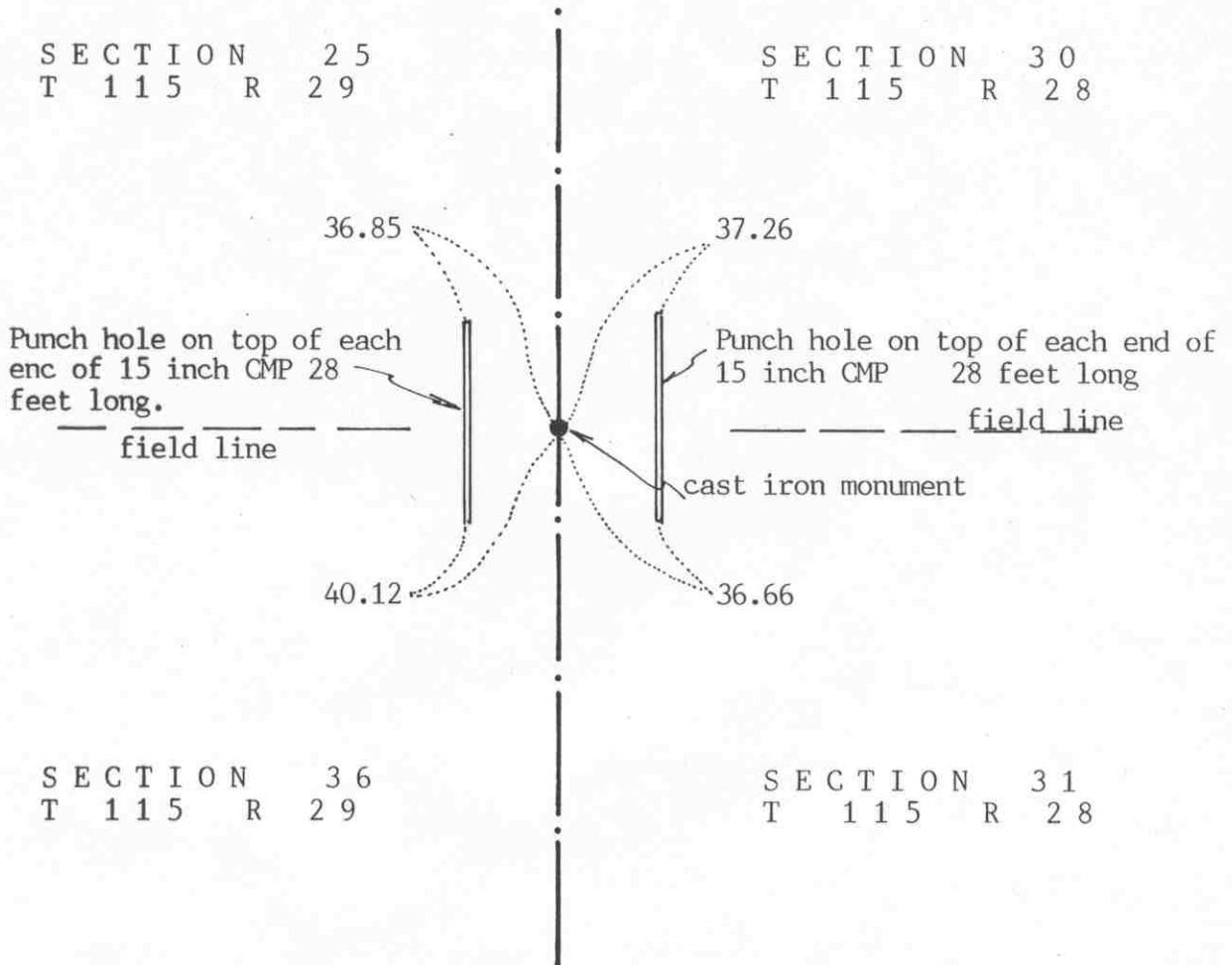
NORTHEAST corner, Section 36, Township 115 North, Range 29 West

Certificate of Location of Government Corner



SKETCH OF REFERENCE TIES

(NO SCALE)



Statement of evidence relative to this corner location on sheet 2

I hereby certify that this document was prepared by me or under my direct supervision.

Willard Pellinen

Willard Pellinen
McLeod County Surveyor
License No. 9626

Date August 23, 1991

OFFICE OF THE COUNTY RECORDER
MCLEOD COUNTY, MINNESOTA.

I hereby certify that this document was filed in this office at 9 o'clock A.M. on the 27th day of August, 1991.

Carmen Ostlie, County Recorder

By _____, Deputy

Document No. 240561

NORTHEAST corner, Section 36, Township 115 North, Range 29 West

Certificate of Location of Government Corner

July, 1855. John Ryan of the General Land Office set a post, deposited charcoal, dug pits and trench, built mound and planted osage orange seeds at the corners of the mound.

October 3, 1970. McCombs Knutson Associates (Dickman Knutson, county surveyor) dug for the corner, John Tupa from Hutchinson with a backhoe. Down $3\frac{1}{2}$ feet below the surface of the gravel road, they found a very rotted wood stake. They took available reference ties. This stake was in the center of the north south gravel road in line with field lines to the east and west.

October 13, 1970. Knutson set a McLeod County cast iron monument and took additional ties.

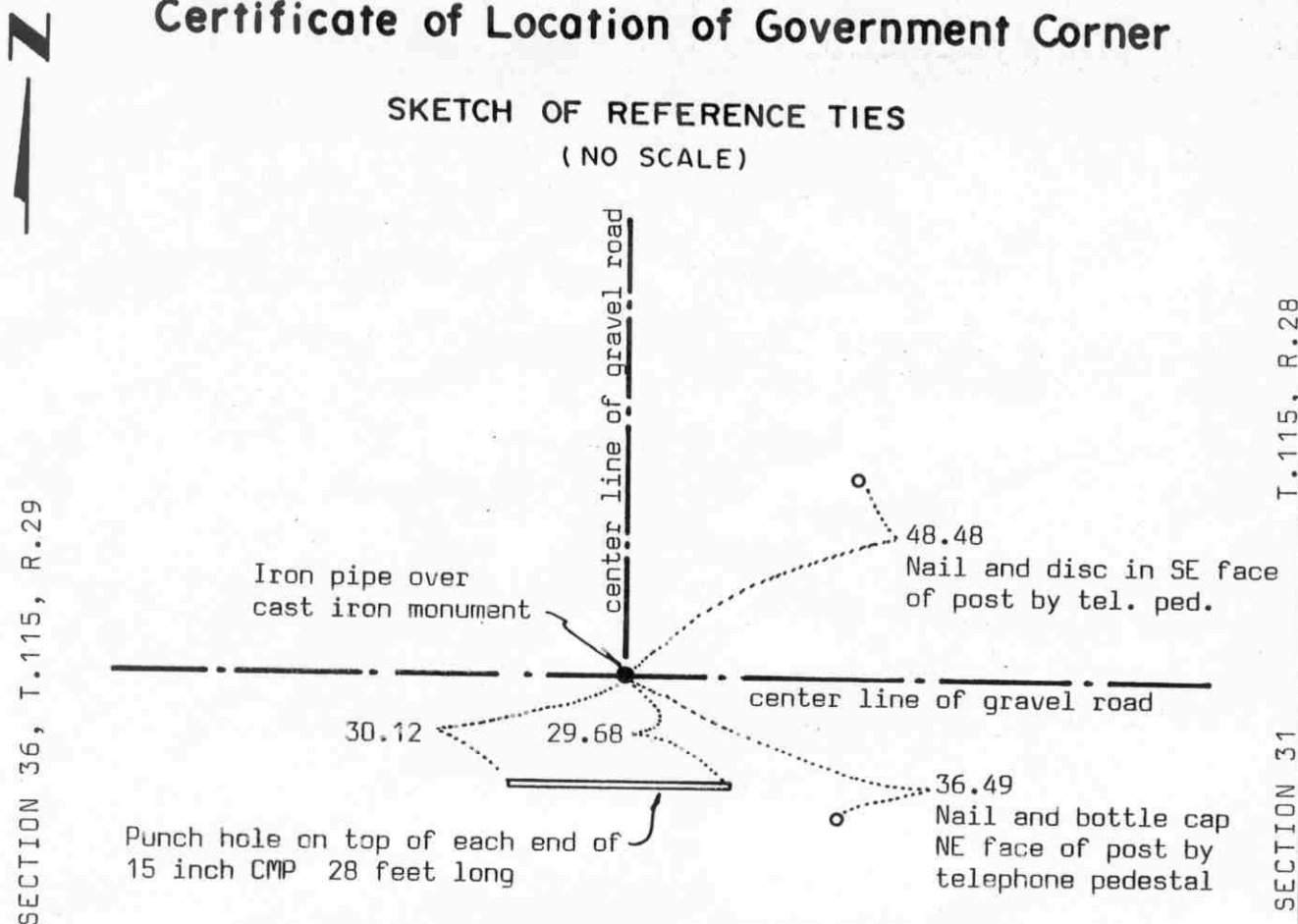
June 13, 1990. We found the monument in good condition down 8 inches below the surface of the gravel road. All the old reference ties were destroyed so we took new available ties.

We accept the stake found by Knutson as having perpetuated the correct location of the section corner. It fits long standing occupation lines, the center line of the road and the field lines to the east and west.

EAST QUARTER corner, Section 36, Township 115 North, Range 29 West

Certificate of Location of Government Corner

SKETCH OF REFERENCE TIES (NO SCALE)



Statement of evidence relative to this corner location on sheet 2

I hereby certify that this document was prepared by me or under my direct supervision.

Willard Pellinen

Willard Pellinen
McLeod County Surveyor
License No. 9626

Date July 16, 1990

OFFICE OF THE COUNTY RECORDER MCLEOD COUNTY, MINNESOTA.

I hereby certify that this document was filed in this office at 2 o'clock P. M. on the 23rd day of July, 19 90.

Carmin Ostlie, County Recorder

By _____, Deputy

Document No. 234557

EAST QUARTER corner, Section 36, Township 115 North, Range 29 West

Certificate of Location of Government Corner

July, 1855. This corner was set by John Ryan of the General Land Office. He set a post, deposited charcoal, dug pits and trench, built mound and planted osage orange seeds at the corners of the mound.

October 3, 1970. McCombs Knutson Associates (Dickman Knutson, county surveyor) dug for the corner, John Tupa from Hutchinson with a backhoe. They dug a hole 12 feet by 8 feet by 5 feet deep but found nothing.

October 13, 1970. Knutson set a McLeod County cast iron monument at the center line intersection of the roads. Adjoining land owners all have accepted the center lines as marking the section and quarter section lines.

April 15, 1976. Knutson checked the east-west quarter line of Section 36 and found that the road runs along the quarter near the center of the section.

June 7, 1989. We found the monument in good condition down 18 inches below the road surface. We set a $\frac{1}{2}$ inch diameter iron pipe over the monument and took new reference ties.

We feel the center lines of the roads have perpetuated the correct location of the quarter corner.

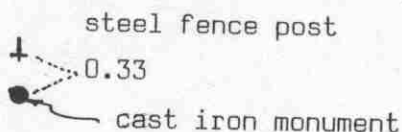
NORTHEAST corner, Section 1, Township 114 North, Range 29 West

Certificate of Location of Government Corner

SKETCH OF REFERENCE TIES (NO SCALE)

SECTION 36, T.115, R.29

SECTION 31, T.115, R.28



SECTION 1, T.114, R.29

SECTION 6, T.114, R.28

Statement of evidence relative to this corner location on sheet 2

I hereby certify that this document
was prepared by me or under my
direct supervision.

Willard Pellinen

Willard Pellinen
McLeod County Surveyor
License No. 9626

Date July 16, 1990

OFFICE OF THE COUNTY RECORDER MCLEOD COUNTY, MINNESOTA.

I hereby certify that this document was filed in this
office at 2 o'clock P.M. on the 23rd day
of July, 1990.

Carmen Helie, County Recorder

By _____, Deputy

Document No. 234549

Certificate of Location of Government Corner

This corner was originally set by the government in 1855. John Ryan set a post, deposited charcoal, dug pits and trench, built mound and planged osage orange seeds at the corners of the mound.

1974. Delbert Rieke, Sibley County Surveyor, set a cast iron monument at the corner. He used lost methods to reestablish the corner.

June 2, 1989. We found the cast iron monument in good condition. Only 1 available tie, a steel fence post 0.33 feet north of the monument.

SOUTH QUARTER corner, Section 31, Township 115 North, Range 28 West

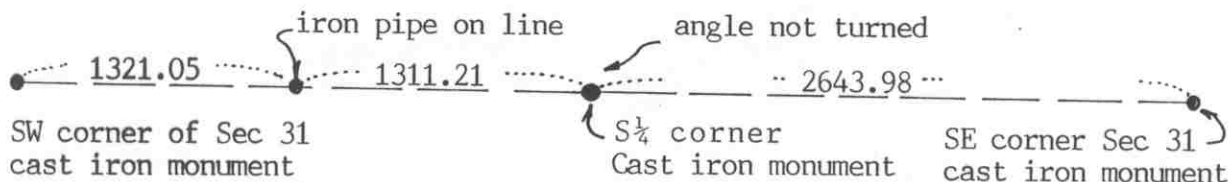
Certificate of Location of Government Corner



SKETCH OF REFERENCE TIES

(NO SCALE)

SECTION 31 T. 115 R. 28



SECTION 6 T. 114 R. 28

Statement of evidence relative to this corner location on sheet 2

I hereby certify that this document
was prepared by me or under my
direct supervision.

Willard Pellinen

Willard Pellinen
McLeod County Surveyor
License No. 9626

Date August 22, 1991

OFFICE OF THE COUNTY RECORDER
MCLEOD COUNTY, MINNESOTA.

I hereby certify that this document was filed in this
office at 9 o'clock A.M. on the 26th day
of Aug, 1991.

Carmen O'Brien, County Recorder

By _____, Deputy

Document No. 240531

SOUTH QUARTER corner, Section 31, Township 115 North, Range 28 West

Certificate of Location of Government Corner

1855. John Ryan of the General Land Office set a post, deposited charcoal, dug pits and trench, built mound and planted osage orange seeds at the corners of the mound.

November 6, 1970. McCombs Knutson Associates (Dickman Knutson, county surveyor) found a 3 foot long axle and a U shaped iron below the axle. They set a McLeod County cast iron monument and took reference ties.

June 7, 1990. We found the monument in good condition but all the reference ties destroyed. We took measurements to the southeast and southwest corners of the section.

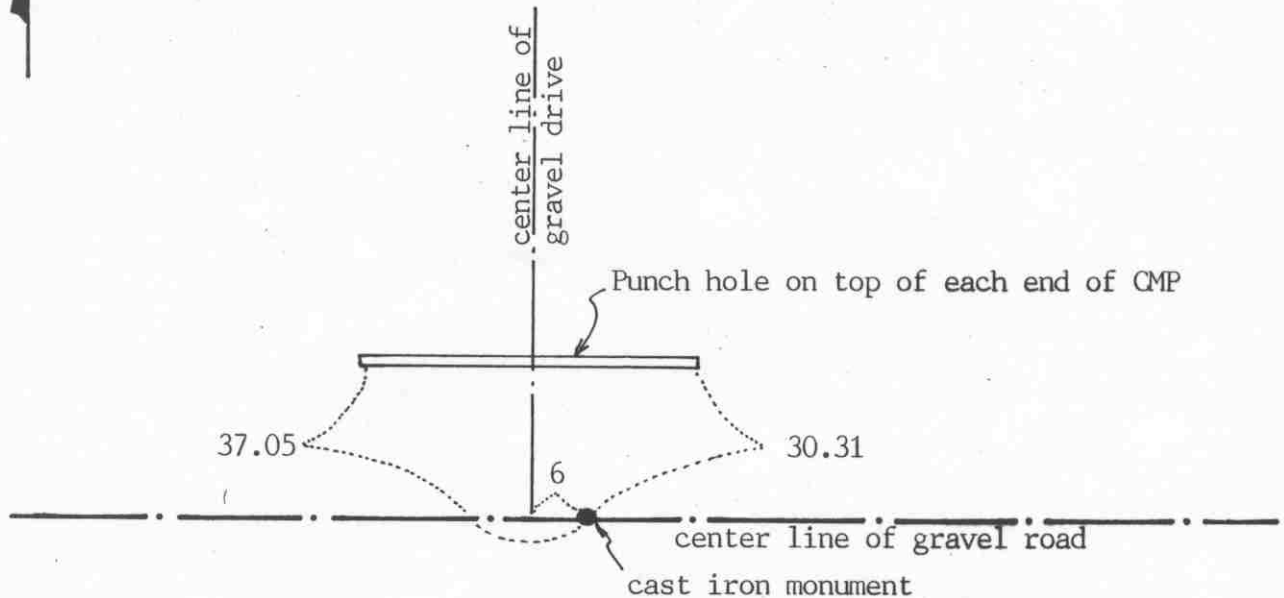
SOUTHEAST corner, Section 31, Township 115 North, Range 28 West

Certificate of Location of Government Corner



SKETCH OF REFERENCE TIES

(NO SCALE)



Statement of evidence relative to this corner location on sheet 2

I hereby certify that this document was prepared by me or under my direct supervision.

Willard Pellinen

Willard Pellinen
McLeod County Surveyor
License No. 9626

Date August 3, 1991

OFFICE OF THE COUNTY RECORDER
MCLEOD COUNTY, MINNESOTA.

I hereby certify that this document was filed in this office at 9 o'clock A.M. on the 26th day of Aug 19 91.

Carmen Estlie, County Recorder

By _____, Deputy

Document No. 240530

SOUTHEAST corner, Section 31, Township 115 North, Range 28 West

Certificate of Location of Government Corner

1855. John Ryan of the General Land Office originally established this corner. He set a post, deposited charcoal, dug pits and trench, built mound and planted osage orange seeds at the corners of the mound.

This corner was reestablished by the Sibley County Surveyor in 1974. Adjoining land owners stated the east-west road was moved to the south when it was rebuilt to be on the section line. Del Rieke, Sibley County Surveyor, set a cast iron monument half way between the south quarter corner of Section 31 and the south quarter corner of Section 32, on the center line of the east-west road.

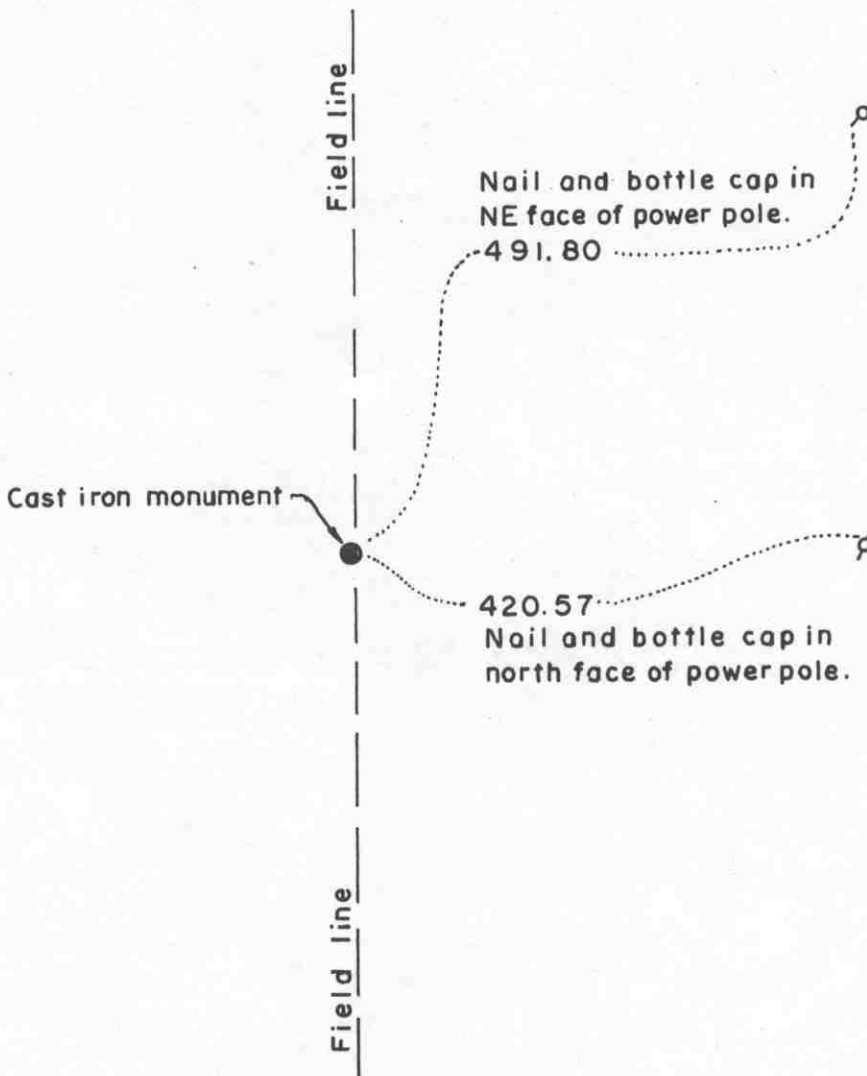
June 7, 1990. We found the cast iron monument down 10 inches below the surface of the road and took available reference ties.

Certificate of Location of Government Corner

EAST QUARTER corner, Section 32, Township 115 North, Range 28 West

SKETCH OF REFERENCE TIES (NO SCALE)

SECTION 32



SECTION 33

Statement of evidence relative to this corner location on sheet 2

I hereby certify that this document was prepared by me or under my direct supervision.

Willard Pellinen
Willard Pellinen
McLeod County Surveyor
License No. 9626.

Date April 20, 1995.

OFFICE OF THE COUNTY RECORDER
MCLEOD COUNTY, MINNESOTA

I hereby certify that this document was filed in this office at 9 o'clock A. M. on the 29th day of Apr 19 95.

Carman Pellic Mulder, County Recorder

By _____, Deputy.

Document No. 265320

Certificate of Location of Government Corner
East Quarter Corner, Section 32, Township 115 North, Range 28 West

July, 1855. A. H. Runyon of the General Land Office established this corner. He set a post, drove a charred stake, raised mound with trench and planted apple seeds at the southeast corner of the mound.

November 13, 1973. Dickman Knutson, county surveyor, set a McLeod County cast iron monument along a north-south field line at a point where the westerly prolongation of an old east-west fence, as per testimony of land owner.

January 31, 1995. We checked the reference ties.

Certificate of Location of Government Corner

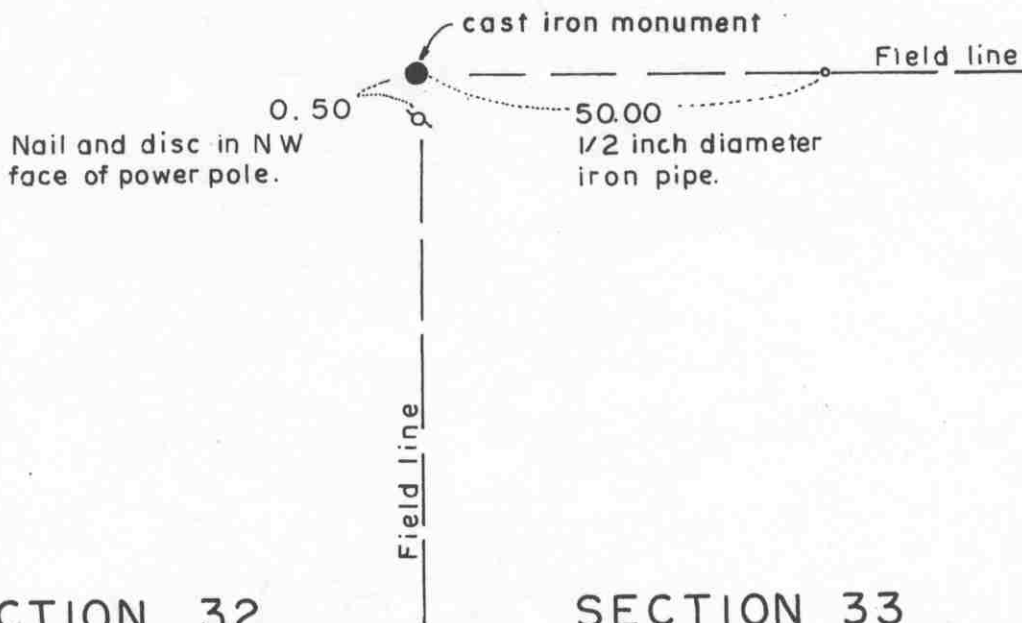
NORTHEAST corner, Section 32, Township 115 North, Range 28 West

SKETCH OF REFERENCE TIES (NO SCALE)



SECTION 29

SECTION 28



SECTION 32

SECTION 33

Statement of evidence relative to this corner location on sheet 2

I hereby certify that this document was prepared by me or under my direct supervision.

Willard Pellinen

Willard Pellinen
McLeod County Surveyor
License No. 9626.

Date March 20, 1995

OFFICE OF THE COUNTY RECORDER
MCLEOD COUNTY, MINNESOTA

I hereby certify that this document was filed in this office at 1 o'clock P. M. on the 31st day of March 19 95.

Carmen Astlie Mulder, County Recorder

By _____, Deputy.

Document No. 264942

Certificate of Location of Government Corner
Northeast Corner, Section 32, Township 115 North, Range 28 West

July, 1855. A. H. Runyon of the General Land Office established this corner. He set a post, drove a charred stake, raised mound with trench and planted apple seeds at the southeast corner of the mound.

1972. Adjoining land owners have accepted the intersection of a north-south field line and power pole line with a field line running east as the section corner.

October 19, 1973. Dickman Knutson, county surveyor, set a McLeod County cast iron monument at this intersection and took available reference ties.

January 31, 1995. We checked the reference ties.

Certificate of Location of Government Corner

NORTH QUARTER corner, Section 32, Township 115 North, Range 28 West

SKETCH OF REFERENCE TIES (NO SCALE)



SECTION 29

Fence

Field line

cast iron monument

T

0.6

Steel fence post

SECTION 32

Statement of evidence relative to this corner location on sheet 2

I hereby certify that this document was prepared by me or under my direct supervision.

Willard Pellinen

Willard Pellinen
McLeod County Surveyor
License No. 9626.

Date April 20, 1995

OFFICE OF THE COUNTY RECORDER
MCLEOD COUNTY, MINNESOTA

I hereby certify that this document was filed in this office at 9 o'clock A M. on the 24th day of Apr 19 95.

Carmen Polie Mulder, County Recorder

By _____, Deputy.

Document No. 265321

Certificate of Location of Government Corner
North Quarter Corner, Section 32, Township 115 North, Range 28 West

July, 1855. A. H. Runyon of the General Land Office established this corner. This corner fell in a marsh and he set a witness corner 1350 links east of the true corner. He set a post, at the witness corner, drove a charred stake, raised mound with trench and planted apple seeds at the southeast corner of the mound.

June 25, 1974. Dickman Knutson replaced a found 12 inch by 16 inch by 16 inch stone and iron pin with a McLeod County cast iron monument. This was at the south end of a north-south fence.

January 31, 1995. We found the monument in good condition and checked the tie to a steel fence post. Field lines now running east and west and fence now ends farther north.

Certificate of Location of Government Corner

SOUTH QUARTER corner, Section 32, Township 115 North, Range 28 West

SKETCH OF REFERENCE TIES (NO SCALE)

SECTION 32, T. 115 N., R. 28 W



cast iron monument



no available ties

SECTION 5, T. 114 N., R. 28 W.

Statement of evidence relative to this corner location on sheet 2

I hereby certify that this document was prepared by me or under my direct supervision.

Willard Pellinen
Willard Pellinen
McLeod County Surveyor
License No. 9626.

Date Feb. 2, 1995

OFFICE OF THE COUNTY RECORDER MCLEOD COUNTY, MINNESOTA

I hereby certify that this document was filed in this office at 9
o'clock A. M. on the 6th day of February,
19 95.

Carmen O'Brien Mulder County Recorder

By _____, Deputy.

Document No. 264022

Certificate of Location of Government Corner
South Quarter Corner, Section 32, Township 115 North, Range 28 West

1855. John Ryan of the General Land Office established this corner. He set a post, deposited charcoal, dug pits and trench, built mound and planted osage orange seeds at the corners of the mound.

1974. Delbert Rieke, Sibley County Surveyor, set a cast iron monument on a proportional distance between the south quarter corner of Section 31 and the southeast corner of Section 32 on the easterly prolongation of a fence. This location was accepted by Dickman Knutson, McLeod County Surveyor.

Certificate of Location of Government Corner

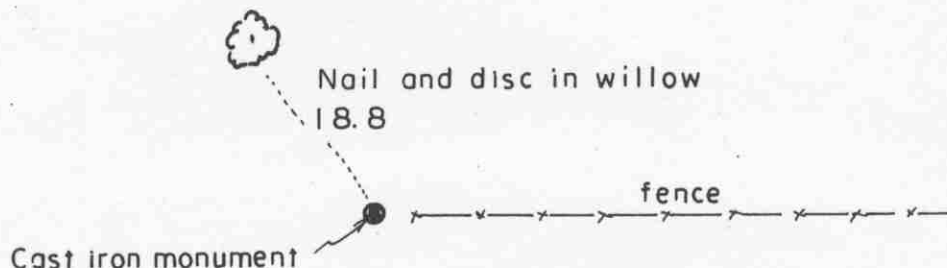
SOUTHEAST corner, Section 32, Township 115 North, Range 28 West

SKETCH OF REFERENCE TIES (NO SCALE)

T. 115 N., R. 28 W.

SECTION 32

SECTION 33



SECTION 5

SECTION 4

T. 114 N., R. 28 W.

Statement of evidence relative to this corner location on sheet 2

I hereby certify that this document was prepared by me or under my direct supervision.

Willard Pellinen
Willard Pellinen
McLeod County Surveyor
License No. 9626.

Date Feb. 2, 1995.

OFFICE OF THE COUNTY RECORDER
MCLEOD COUNTY, MINNESOTA

I hereby certify that this document was filed in this office at 9 o'clock A. M. on the 6th day of February 19 95.

Carmen O'Brien Mulder, County Recorder

By _____, Deputy.

Document No. 264021

Certificate of Location of Government Corner
Southeast Corner, Section 32, Township 115 North, Range 28 West

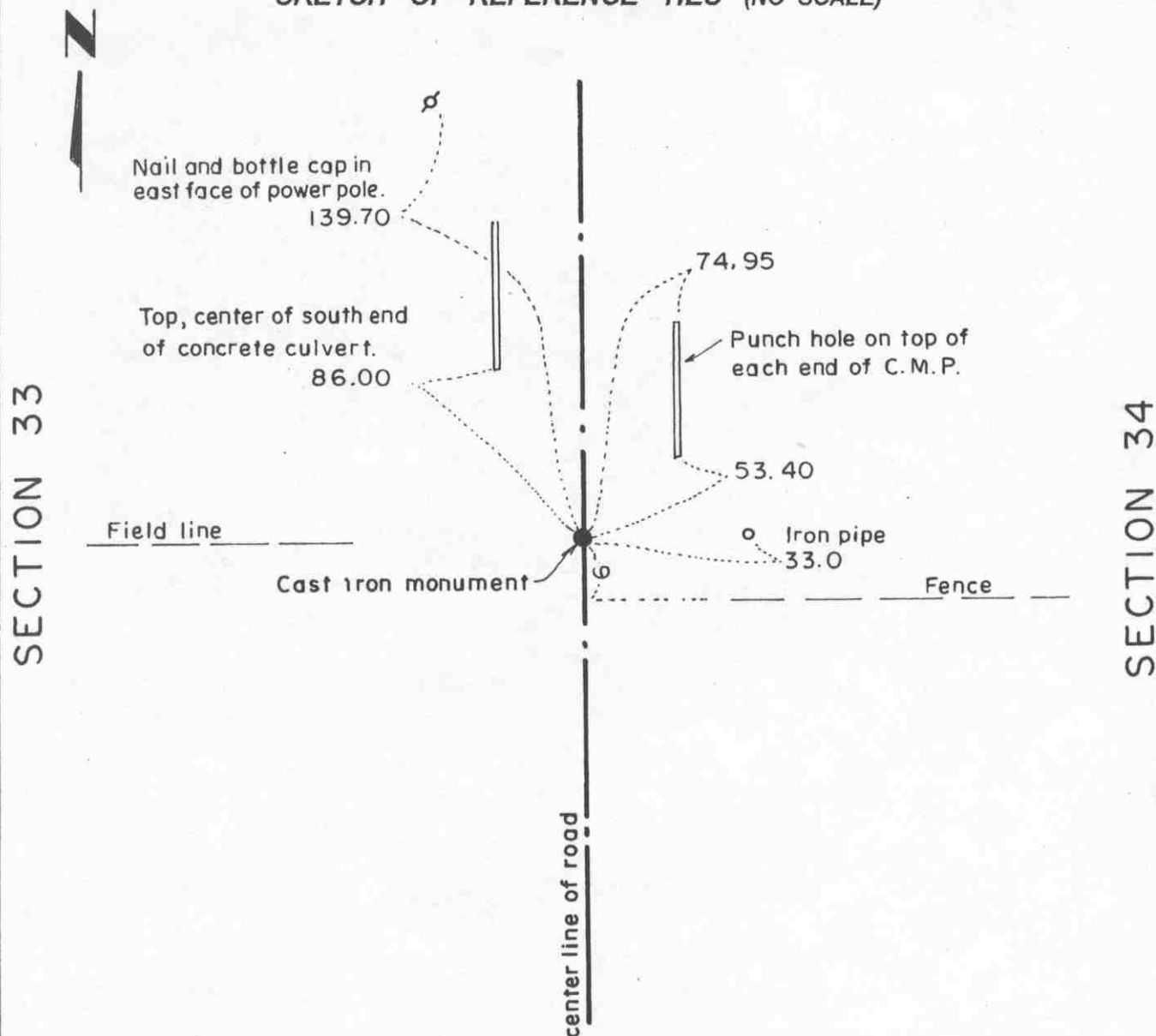
1855. John Ryan of the General Land Office established this corner. He set a post, deposited charcoal, dug pits and trench, built mound and planted osage orange seeds at the corners of the mound.

1974. Delbert Rieke, Sibley County Surveyor, set a cast iron monument at the base of a tipped corner fence post as per testimony by adjoining land owners. This location was accepted by Dickman Knutson, McLeod County Surveyor.

Certificate of Location of Government Corner

EAST QUARTER corner, Section 33, Township 115 North, Range 28 West

SKETCH OF REFERENCE TIES (NO SCALE)



Statement of evidence relative to this corner location on sheet 2

I hereby certify that this document was prepared by me or under my direct supervision.

Willard Pellinen
Willard Pellinen
McLeod County Surveyor
License No. 9626.

Date March 13, 1995

OFFICE OF THE COUNTY RECORDER MCLEOD COUNTY, MINNESOTA

I hereby certify that this document was filed in this office at 1 o'clock P. M. on the 31st day of March 19 95.

Carmen Ostlie Mulder, County Recorder

By _____, Deputy.

Document No. 264944

Certificate of Location of Government Corner

East Quarter Corner, Section 33, Township 115 North, Range 28 West

July, 1855. A. H. Runyon of the General Land Office established this corner. He set a post, drove a charred stake, raised mound with trench and planted apple seeds at the southeast corner of the mound.

1972. Adjoining land owners say fence running west is along east-west quarter line of Section 33.

May 12, 1972. Dickman Knutson, county surveyor, excavated for the corner (John Tupa from Hutchinson with a backhoe). Down 4 feet below the surface of the road they found a rotted wood post. They took reference ties to the post. This was in the center of the north-south road in line with the fence to the west.

October 12, 1973. Knutson set a McLeod County cast iron monument at the corner.

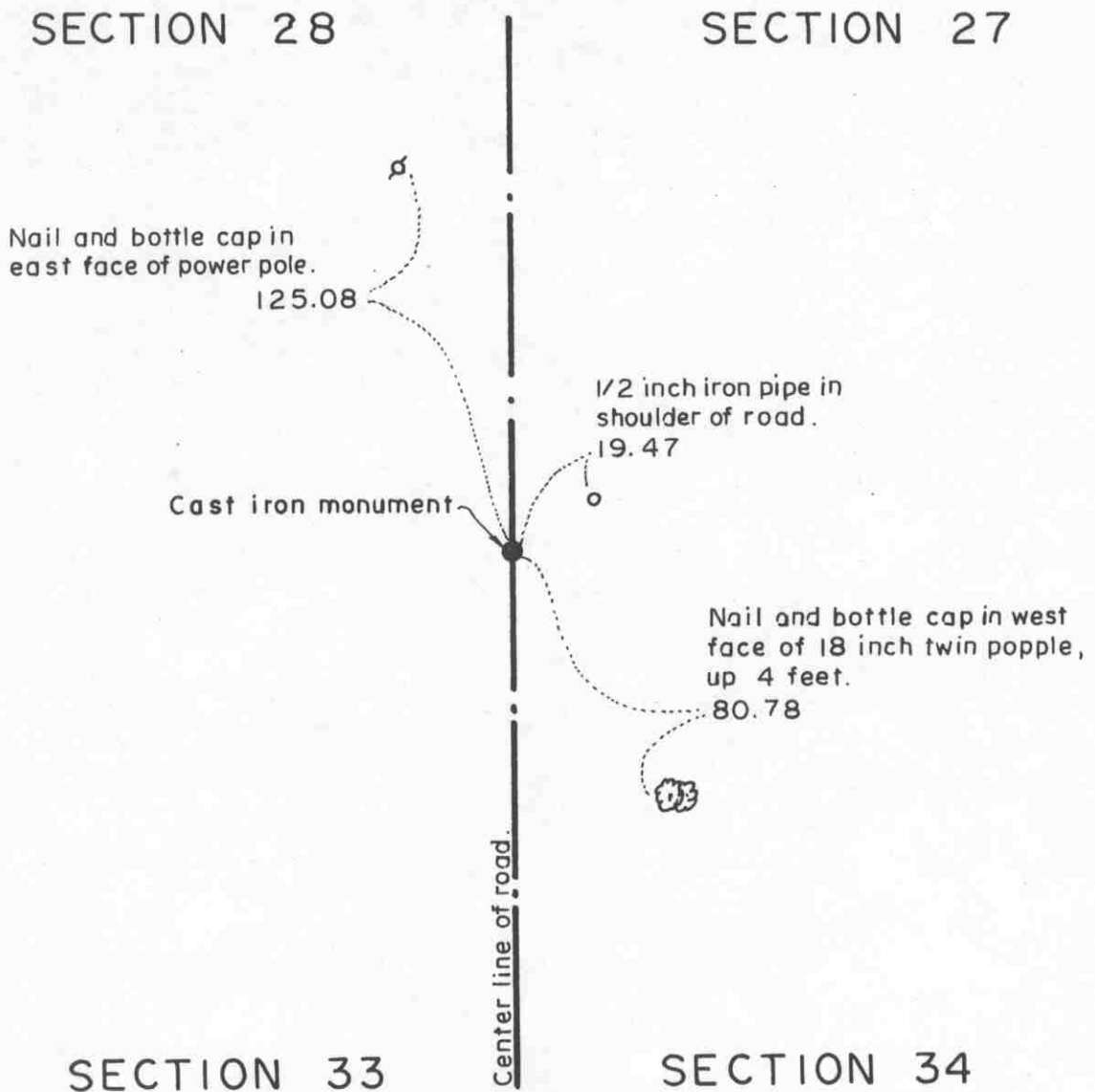
January 27, 1995. We checked the reference ties to the monument. Field line to the west now instead of the fence.

The monument set by Knutson is accepted as marking the location of the government corner. It fits long standing occupation lines (the fence, now field line, and the road) and it perpetuates the location of an older monument (the wood post).

Certificate of Location of Government Corner

NORTHEAST corner, Section 33, Township 115 North, Range 28 West

SKETCH OF REFERENCE TIES (NO SCALE)



Statement of evidence relative to this corner location on sheet 2

I hereby certify that this document was prepared by me or under my direct supervision.

Willard Pellinen

Willard Pellinen
McLeod County Surveyor
License No. 9626.

Date March 20, 1995

OFFICE OF THE COUNTY RECORDER MCLEOD COUNTY, MINNESOTA

I hereby certify that this document was filed in this office at 1 o'clock P. M. on the 31st day of March 19 95.

Carmen Estlie Mulder, County Recorder

By _____, Deputy.

Document No. 264943

Certificate of Location of Government Corner
Northeast Corner, Section 33, Township 115 North, Range 28 West

July, 1855. A. H. Runyon of the General Land Office established this corner. He set a post, drove charred stake, raised mound with trench and planted apple seeds at the southeast corner of the mound.

1972. William Jensen, 67 years old, area resident, said there was a wood stake at the corner about 30 years ago.

May 12, 1972. Dickman Knutson, county surveyor, excavated for the corner (John Tupa from Hutchinson with a backhoe). They found a wood stake and a 10 inch diameter stone directly below the stake. They took reference ties.

October 19, 1973. Knutson set a McLeod County cast iron monument and took additional ties.

January 27, 1995. We found the top of the monument had been broken off 6 inches below the surface of the road. The bottom portion of the monument was in good condition. We took new reference ties.

Certificate of Location of Government Corner

NORTH QUARTER corner, Section 33, Township 115 North, Range 28 West

SKETCH OF REFERENCE TIES (NO SCALE)

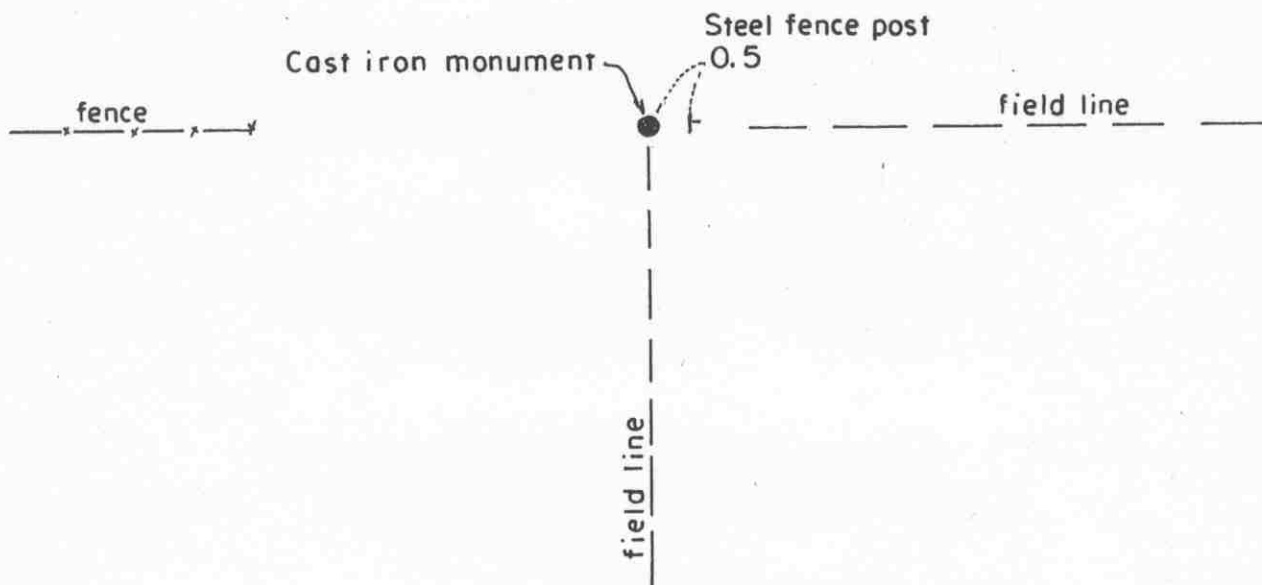
SECTION 28



2646.54 feet to NW cor. of Sec. 33

2646.54 feet to NE cor. of Sec. 33

1/4 cor. is 16.54 feet north of straight line between section corners.



SECTION 33

Statement of evidence relative to this corner location on sheet 2

I hereby certify that this document was prepared by me or under my direct supervision.

Willard Pellinen

Willard Pellinen
McLeod County Surveyor
License No. 9626.

Date Feb. 3, 1995.

OFFICE OF THE COUNTY RECORDER
MCLEOD COUNTY, MINNESOTA

I hereby certify that this document was filed in this office at 9 o'clock A.M. on the 6th day of February, 19 95.

Carmen Ottilie Mulder, County Recorder

By _____, Deputy.

Document No. 264023

Certificate of Location of Government Corner
North Quarter Corner, Section 33, Township 115 North, Range 28 West

1856. A. H. Runyon of the General Land Office originally established this corner. He set a post, drove a charred stake, raised mound with trench and pits, and planted apple seeds at the southeast corner of the mound.

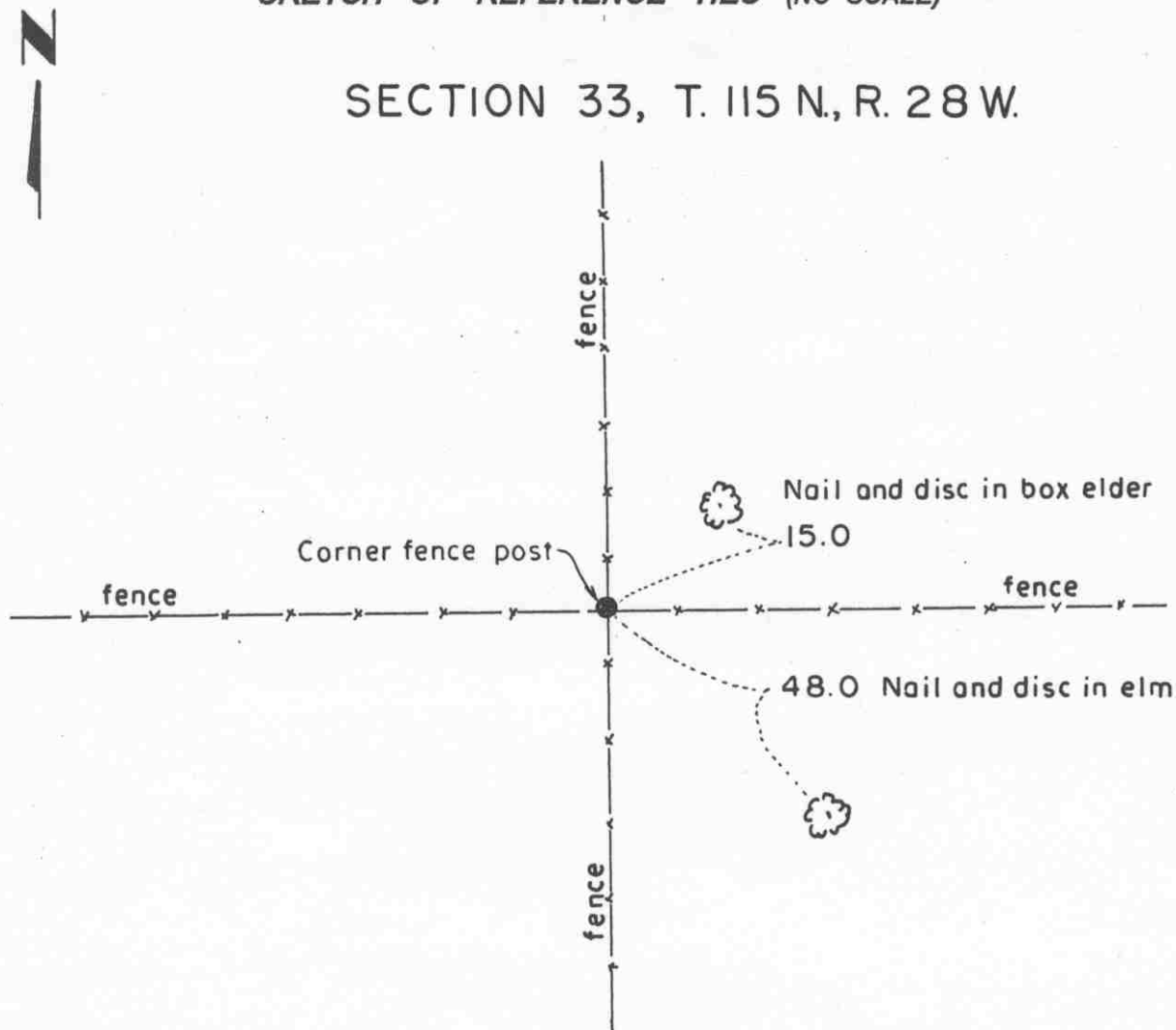
July 25, 1974. Dickman Knutson, county surveyor, set a McLeod County cast iron monument half way between the northeast and nothwest corners of Section 33, at the easterly prolongation of a fence. This fence has been accepted by adjoining land owners as being along the section line.

February 3, 1995. The monument set by Knutson is accepted as marking the government corner.

Certificate of Location of Government Corner

SOUTH QUARTER corner, Section 33, Township 115 North, Range 28 West

SKETCH OF REFERENCE TIES (NO SCALE)



SECTION 4, T. 114 N., R. 28 W.

Statement of evidence relative to this corner location on sheet 2

I hereby certify that this document was prepared by me or under my direct supervision.

Willard Pellinen
Willard Pellinen
McLeod County Surveyor
License No. 9626.

Date Feb. 2, 1995

OFFICE OF THE COUNTY RECORDER
MCLEOD COUNTY, MINNESOTA

I hereby certify that this document was filed in this office at 9 o'clock A. M. on the 6th day of February, 19 95.

Carman Ottilie Mulder, County Recorder

By _____, Deputy.

Document No. 264024

Certificate of Location of Government Corner
South Quarter Corner, Section 33, Township 115 North, Range 28 West

1855. John Ryan of the General Land Office established this corner. He set a post, deposited charcoal, dug pits and trench, built mound and planted osage orange seeds at the corners of the mound.

1974. Delbert Rieke, Sibley County Surveyor, had testimony from adjoining land owners that the fence corner is the quarter corner. Rieke left the corner fence post in place and took reference ties. Dickman Knutson, McLeod County Surveyor, accepted this location as the government corner.

Certificate of Location of Government Corner

SOUTHEAST corner, Section 33, Township 115 North, Range 28 West

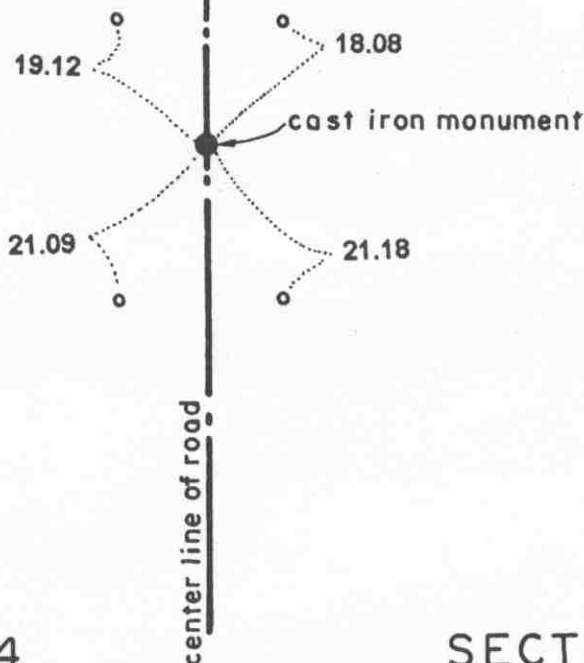
SKETCH OF REFERENCE TIES (NO SCALE)

T. 115 N., R. 28 W.

SECTION 33

SECTION 34

o Denotes iron pipe
in shoulder of road



SECTION 4

SECTION 3

T. 114 N., R. 28 W.

Statement of evidence relative to this corner location on sheet 2

I hereby certify that this document
was prepared by me or under my
direct supervision.

Willard Pellinen
Willard Pellinen
McLeod County Surveyor
License No. 9626.

Date June 9, 1995

OFFICE OF THE COUNTY RECORDER
MCLEOD COUNTY, MINNESOTA

I hereby certify that this document was filed in this office at 2
o'clock P. M. on the 13th day of June
19 95.

CARMEN OSTUE MILDORF, MCLEOD COUNTY RECORDER, County Recorder

By Dhyllis Sopkowiak, Deputy.

Document No. 266259

Certificate of Location of Government Corner
Southeast Corner, Section 33, Township 115 North, Range 28 West

1855. John Ryan of the General Land Office established this corner. He set a post, deposited charcoal, dug pits and trench, built mound and planted osage orange seeds at the corners of the mound.

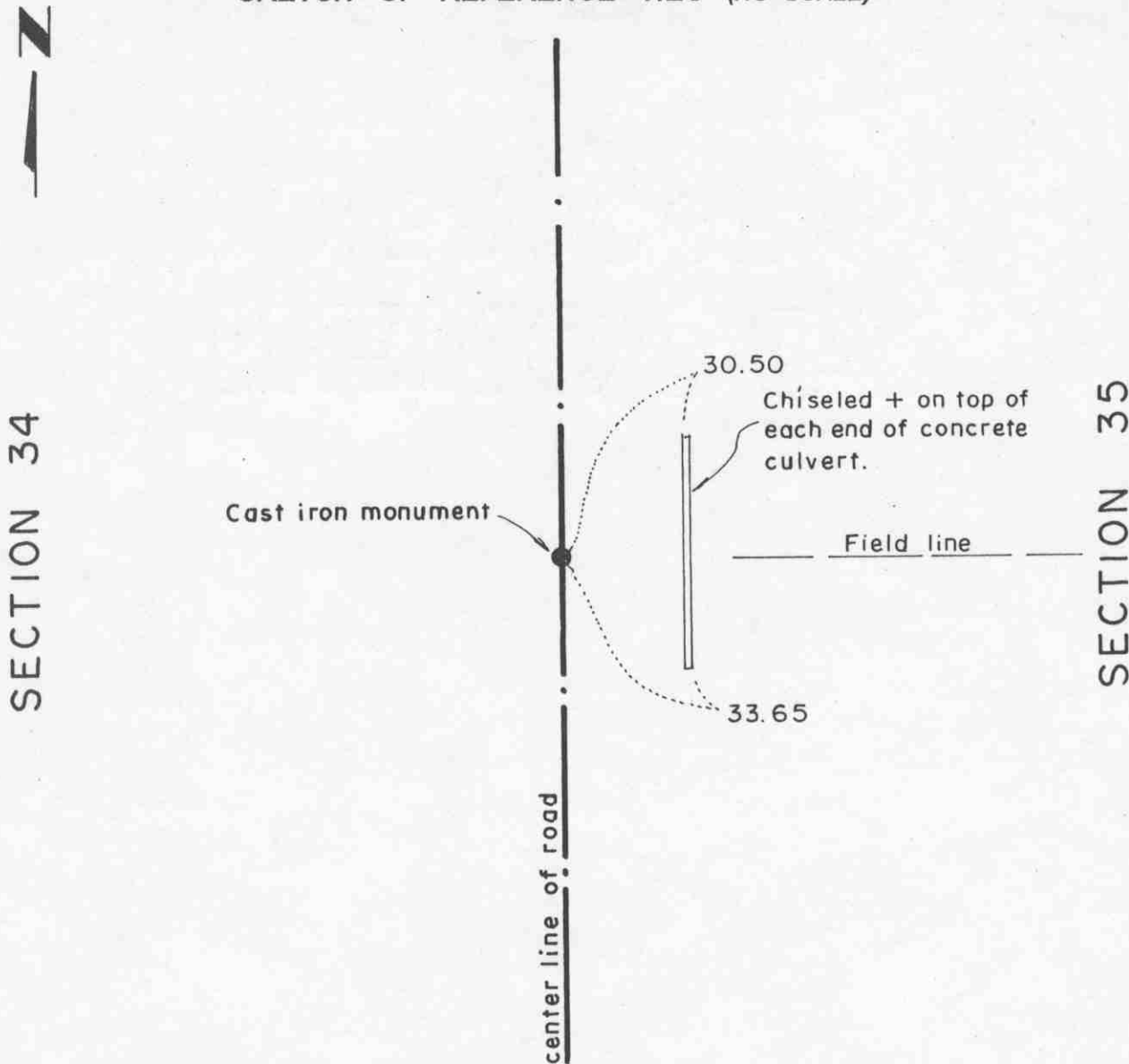
1974. Delbert Rieke, Sibley County Surveyor, set a cast iron monument in the center of the north-south road in line with a fence to the west. Adjoining land owners all agree this is the correct location. Dickman Knutson, McLeod County Surveyor accepted the monument as marking the location of the government corner.

March 30, 1995. We took new available reference ties to the corner.

Certificate of Location of Government Corner

EAST QUARTER corner, Section 34, Township 115 North, Range 28 West

SKETCH OF REFERENCE TIES (NO SCALE)



Statement of evidence relative to this corner location on sheet 2

I hereby certify that this document was prepared by me or under my direct supervision.

Willard Pellinen

Willard Pellinen
McLeod County Surveyor
License No. 9626.

Date March 13, 1995

OFFICE OF THE COUNTY RECORDER
MCLEOD COUNTY, MINNESOTA

I hereby certify that this document was filed in this office at 1
o'clock P. M. on the 31st day of March
19 95

Carmen Potlie Mulder, County Recorder

By _____, Deputy.

Document No. 264946

Certificate of Location of Government Corner
East Quarter Corner, Section 34, Township 115 North, Range 28 West

July, 1855. A. H. Runyon of the General Land Office established this corner. He set a post and marked a 6 inch aspen and a 9 inch aspen for bearing trees.

May 12, 1972. Dickman Knutson, county surveyor, excavated for the corner (John Tupa from Hutchinson with a backhoe). Down 4 feet below the surface of the road they found a small 4 inch by 4 inch stone, sharp point up. They took reference ties and directly below the small stone, they found an 8 inch diameter stone with a wood stake alongside. This was in the center of the north-south road in line with a field line to the east.

October 12, 1973. Knutson set a McLeod County cast iron monument at the corner.

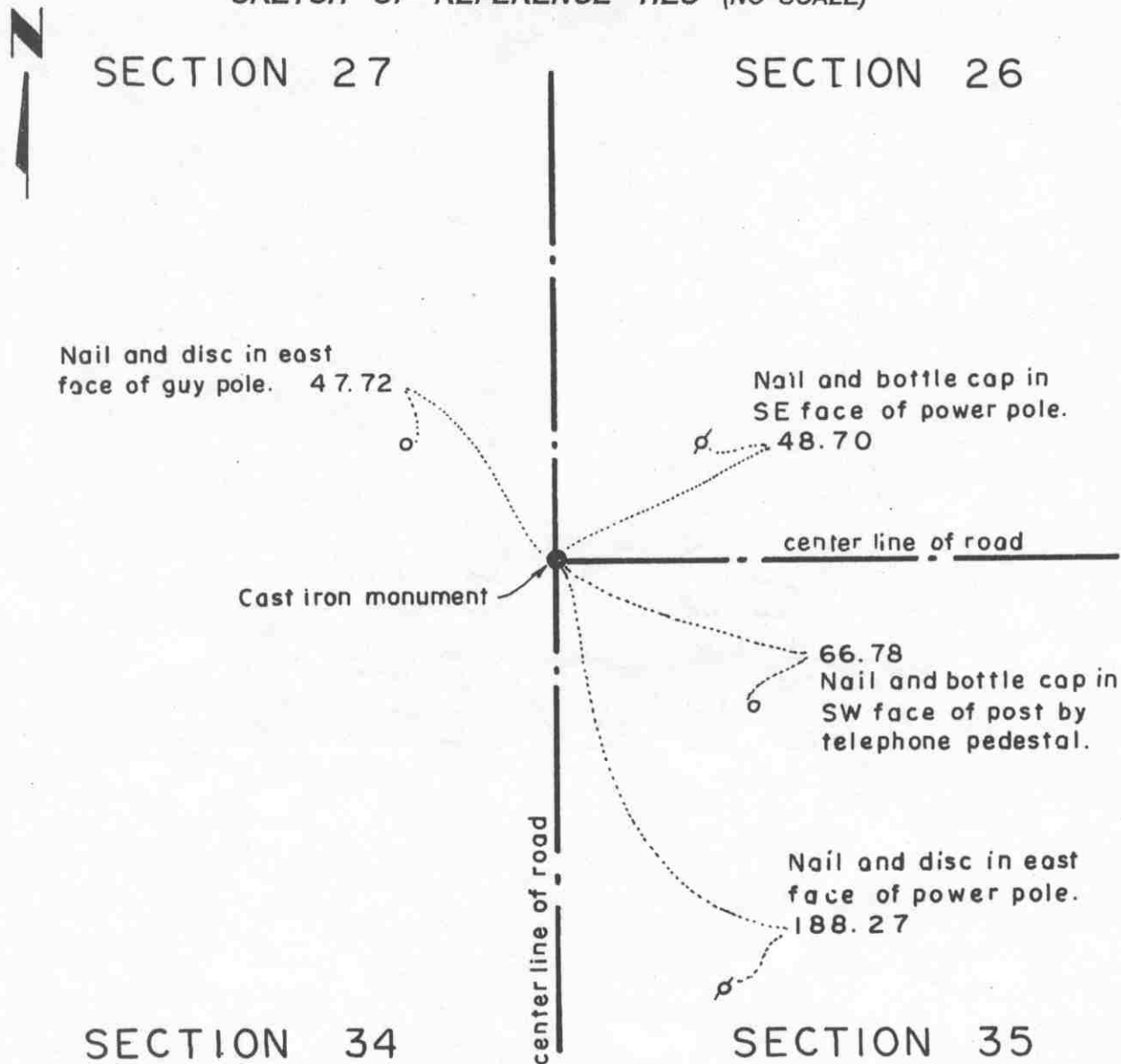
January, 1995. The monument set by Knutson is accepted as marking the location of the government corner. It fits long standing occupation lines and it perpetuates the location of older monuments.

January 27, 1995. We checked the reference ties.

Certificate of Location of Government Corner

NORTHEAST corner, Section 34, Township 115 North, Range 28 West

SKETCH OF REFERENCE TIES (NO SCALE)



Statement of evidence relative to this corner location on sheet 2

I hereby certify that this document was prepared by me or under my direct supervision.

Willard Pellinen

Willard Pellinen
McLeod County Surveyor
License No. 9626.

Date March 20, 1995

OFFICE OF THE COUNTY RECORDER
MCLEOD COUNTY, MINNESOTA

I hereby certify that this document was filed in this office at 1 o'clock P. M. on the 31st day of March 19 95.

(Armen) Ozlie Mulder County Recorder

By _____, Deputy.

Document No. 264945

Certificate of Location of Government Corner
Northeast Corner, Section 34, Township 115 North, Range 28 West

July, 1855. A. H. Runyon of the General Land Office established this corner. He set a post and marked a 5 inch, a 6 inch and 2 seven inch aspens for bearing trees.

May 12, 1972. Dickman Knutson, county surveyor, excavated for the corner (John Tupa from Hutchinson with a backhoe). They found a 1 inch diameter iron pin down 1 1/2 feet below the surface of the road. They took available reference ties. This pin was in the center line of the north-south road and about 2-3 feet south of the center line of the road running east. Leroy Meyer, in the Southeast Quarter of Section 27, said the corner is either south or north of the east-west center line, he couldn't remember which

October 12, 1973. Knutson set a McLeod County cast iron monument.

January 27, 1995. We found the monument in good condition down 4 inches below the surface of the road and took new reference ties.

Certificate of Location of Government Corner

NORTH QUARTER corner, Section 34, Township 115 North, Range 28 West

SKETCH OF REFERENCE TIES (NO SCALE)

SECTION 27



Fence

cast iron monument
(no available ties)

SECTION 34

Statement of evidence relative to this corner location on sheet 2

I hereby certify that this document was prepared by me or under my direct supervision.

Willard Pellinen
Willard Pellinen
McLeod County Surveyor
License No. 9626.

Date March 13, 1995

OFFICE OF THE COUNTY RECORDER
MCLEOD COUNTY, MINNESOTA

I hereby certify that this document was filed in this office at 1
o'clock P. M. on the 31st day of March,
19 95.

Carmen Ostlie Mulder, County Recorder

By _____, Deputy.

Document No. 264948

Certificate of Location of Government Corner

North Quarter Corner, Section 34, Township 115 North, Range 28 West

July, 1855. A. H. Runyon of the General Land Office established this corner. He set a post, drove a charred stake, raised mound with trench and planted apple seeds at the southeast corner of the mound.

June 21, 1974. No property lines running east or west to help reestablish this corner. Dickman Knutson, county surveyor, found a 1 inch diameter iron pipe near a rotted old wood fence post. This was about 4 feet south of a straight line between the section corners and within 3 feet of being half way between the section corners.

Knutson replaced the found iron pipe with a McLeod County cast iron monument.

January 27, 1995. We found the monument in good condition along the north-south fence.

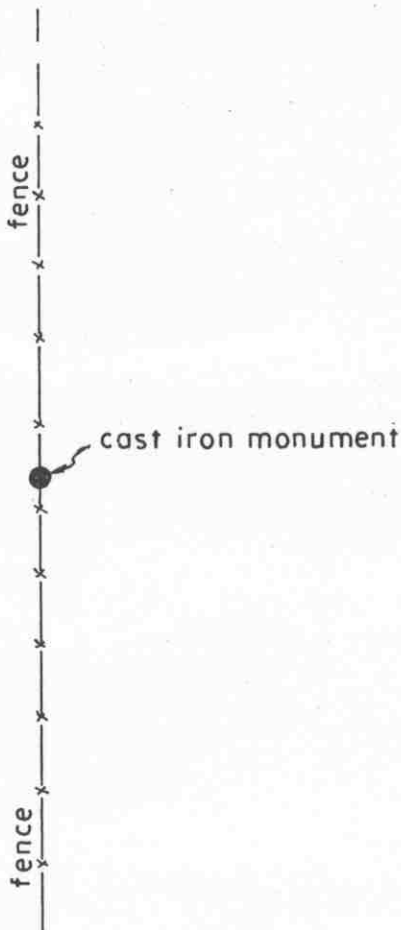
Certificate of Location of Government Corner

SOUTH QUARTER corner, Section 34, Township 115 North, Range 28 West

SKETCH OF REFERENCE TIES (NO SCALE)



SECTION 34, T.115 N., R.28 W.



SECTION 3, T.114 N., R.28

Statement of evidence relative to this corner location on sheet 2

I hereby certify that this document was prepared by me or under my direct supervision.

Willard Pellinen
Willard Pellinen
McLeod County Surveyor
License No. 9626.

Date Feb. 2, 1995

OFFICE OF THE COUNTY RECORDER MCLEOD COUNTY, MINNESOTA

I hereby certify that this document was filed in this office at 9 o'clock A. M. on the 6th day of February, 19 95.

Carmen O'Brien Mulder, County Recorder

By _____, Deputy.

Document No. 264025

Certificate of Location of Government Corner
South Quarter Corner, Section 34, Township 115 North, Range 28 West

1855. John Ryan of the General Land Office established this corner. He set a post and marked a 7 inch aspen and an 8 inch aspen as bearing trees.

1974. Delbert Rieke, Sibley County Surveyor, set a cast iron monument along a north-south fence on a straight line between the section corners. Warren Horton and Byron Horton, adjoining land owners agreed the fence is the north-south quarter line. Dickman Knutson, McLeod County Surveyor, accepted this location.

Certificate of Location of Government Corner

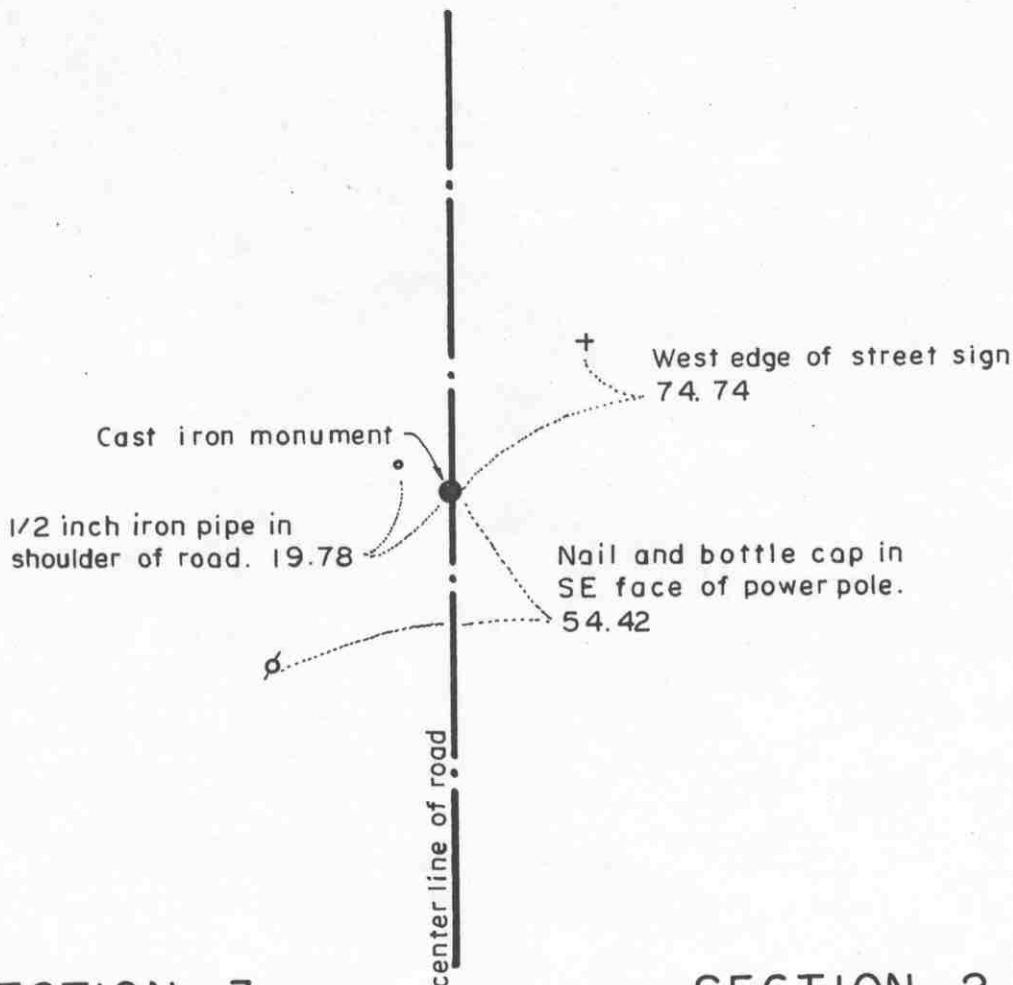
SOUTHEAST corner, Section 34, Township 115 North, Range 28 West

SKETCH OF REFERENCE TIES (NO SCALE)

T. 115 N., R. 28 W.

SECTION 34

SECTION 35



SECTION 3

SECTION 2

T. 114 N., R. 28 W.

Statement of evidence relative to this corner location on sheet 2

I hereby certify that this document was prepared by me or under my direct supervision.

Willard Pellinen

Willard Pellinen
McLeod County Surveyor
License No. 9626.

Date March 20, 1995

OFFICE OF THE COUNTY RECORDER
MCLEOD COUNTY, MINNESOTA

I hereby certify that this document was filed in this office at 1 o'clock P. M. on the 31st day of March 19 95.

Carmen Dottie Mulder, County Recorder

By _____, Deputy.

Document No. 264947

Certificate of Location of Government Corner
Southeast Corner, Section 34, Township 115 North, Range 28 West

1855. John Ryan of the General Land Office established this corner. He set a post and marked 3 six inch aspens and a 5 inch aspen for bearing trees.

1963. Delbert Rieke, Sibley County Surveyor, set an iron pipe at the corner. His distance to the south quarter corner of Section 34 was within 0.05 foot of old distance by the Sibley County Engineer and Rieke's distance to the south quarter corner of Section 35 was within 0.25 foot of 1891 distance by S.F.Mullen, Sibley County Surveyor.

1973. Rieke replaced the iron pipe with a cast iron monument. This location was accepted by Dickman Knutson, McLeod County Surveyor as the government corner.

January 27, 1995. We found the monument in good condition down 8 inches below the surface of the road and took new reference ties.

Certificate of Location of Government Corner

EAST QUARTER corner, Section 35, Township 115 North, Range 28 West

SKETCH OF REFERENCE TIES (NO SCALE)



SECTION 35

Nail and bottle cap in
SW face of power pole.

78.01

50.65

Punch hole on top
of each end of C.M.P.

Field line

Cast iron monument

48.87

center line of road

SECTION 36

Statement of evidence relative to this corner location on sheet 2

I hereby certify that this document
was prepared by me or under my
direct supervision.

Willard Pellinen

Willard Pellinen
McLeod County Surveyor
License No. 9626.

Date March 6, 1995

OFFICE OF THE COUNTY RECORDER MCLEOD COUNTY, MINNESOTA

I hereby certify that this document was filed in this office at 9
o'clock A. M. on the 16th day of March
19 95

Armen Ostlie Gilder, County Recorder

By _____, Deputy.

Document No. 264720

Certificate of Location of Government Corner
East Quarter Corner, Section 35, Township 115 North, Range 28 West

July, 1855. A. H. Runyon of the General Land Office established this corner. He set a post and marked a 20 inch aspen and a 5 inch cherry tree for bearing trees.

1965. Roy Hansen, surveyor, found an iron pin at the corner.

February 3, 1972. Mr. Ben Brelje, 70 years old and had lived in the Northwest Quarter of Section 36 all his life, said he pulled out the iron rod at the quarter corner and set a steel axle. Dickman Knutson, county surveyor, found the axle and took reference ties.

October 4, 1973. Knutson replaced the axle with a McLeod County cast iron monument.

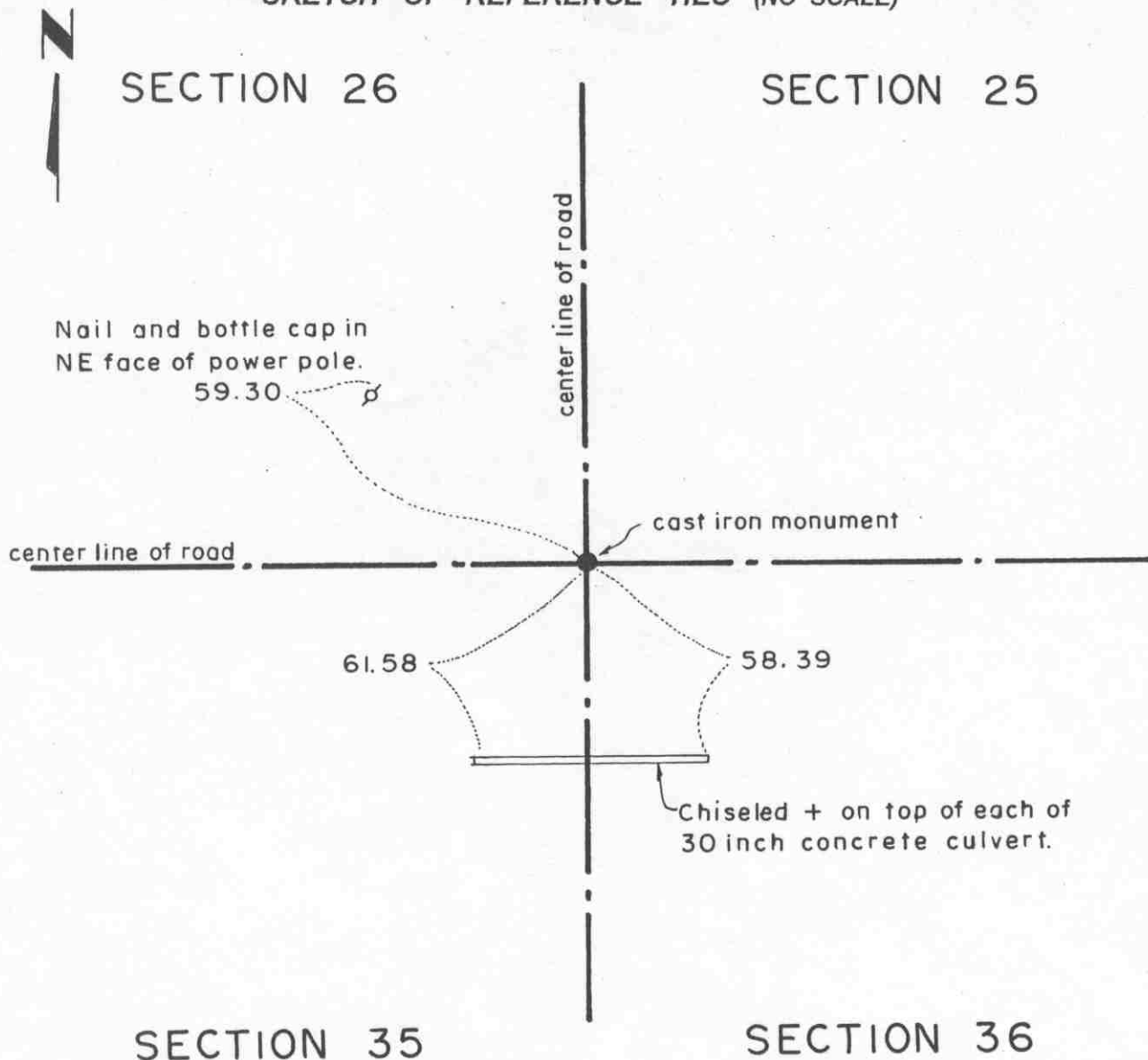
January, 1995. The monument set by Knutson is accepted as marking the location of the quarter corner. It fits a long standing occupation line and it perpetuates the location of an older monument.

January 31, 1995. We found the monument in good condition down 10 inches below the surface of the bituminous road and took new reference ties.

Certificate of Location of Government Corner

NORTHEAST corner, Section 35, Township 115 North, Range 28 West

SKETCH OF REFERENCE TIES (NO SCALE)



Statement of evidence relative to this corner location on sheet 2

I hereby certify that this document was prepared by me or under my direct supervision.

Willard Pellinen

Willard Pellinen
McLeod County Surveyor
License No. 9626.

Date March 6, 1995

OFFICE OF THE COUNTY RECORDER
MCLEOD COUNTY, MINNESOTA

I hereby certify that this document was filed in this office at 9 o'clock A. M. on the 16th day of March 19 95.

Armen) Helie Mulder, County Recorder

By _____, Deputy.

Document No. 264719

Certificate of Location of Government Corner
Northeast Corner, Section 35, Township 115 North, Range 28 West

July, 1855. A. H. Runyon of the General Land Office established this corner. He set a post and marked 3 aspens and an elm for bearing trees.

February 3, 1972. Dickman Knutson, county surveyor, found an iron pipe at the center line intersection of roads north, south, east and west.

October 4, 1973. Knutson replaced the iron pipe with a McLeod County cast iron monument and took reference ties. This point agrees with old survey distances north, south and east.

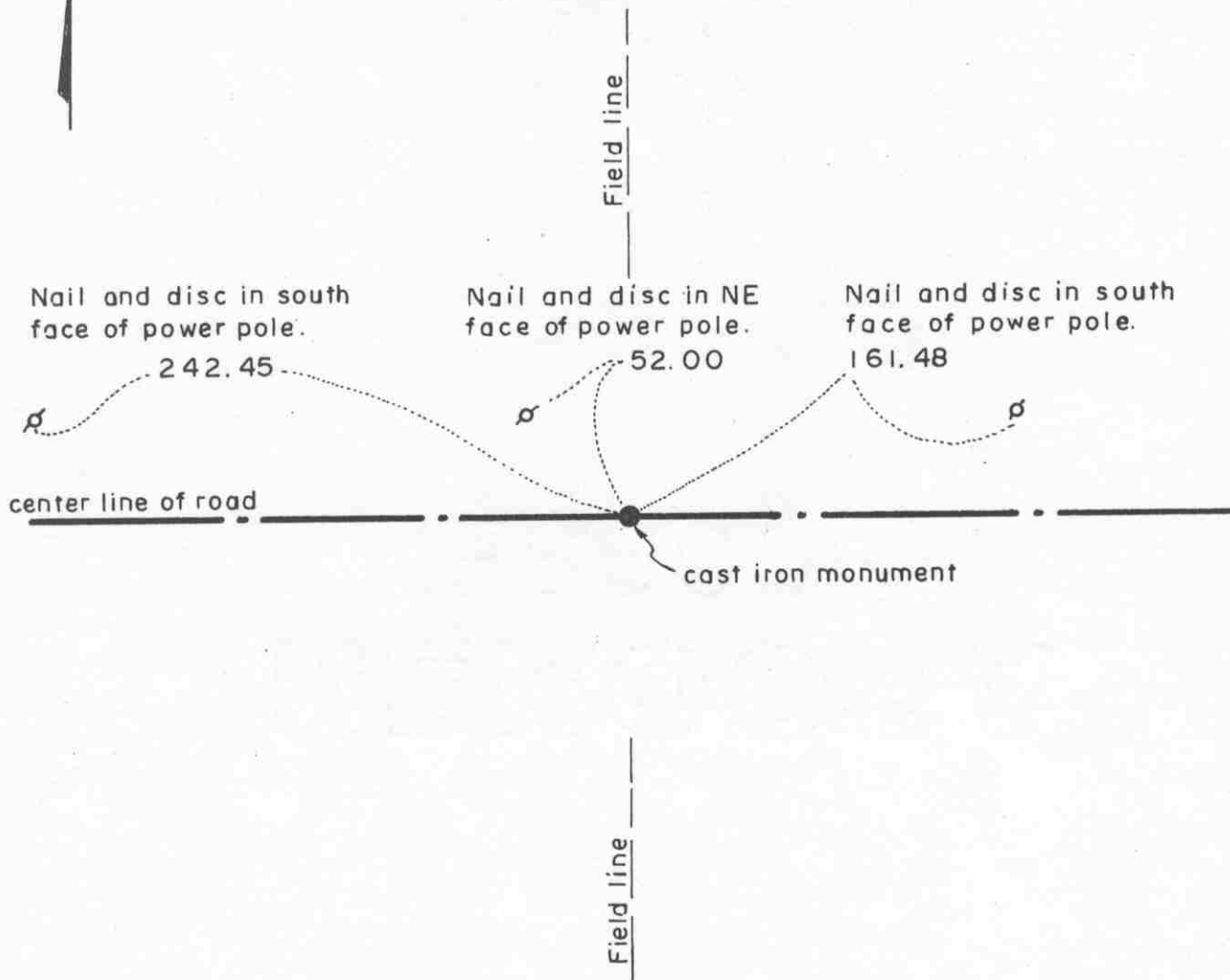
January 31, 1995. We checked the reference ties.

Certificate of Location of Government Corner

NORTH QUARTER corner, Section 35, Township 115 North, Range 28 West

SKETCH OF REFERENCE TIES (NO SCALE)

SECTION 26



SECTION 35

Statement of evidence relative to this corner location on sheet 2

I hereby certify that this document was prepared by me or under my direct supervision.

Willard Pellinen

Willard Pellinen
McLeod County Surveyor
License No. 9626.

Date March 13, 1995

OFFICE OF THE COUNTY RECORDER
MCLEOD COUNTY, MINNESOTA

I hereby certify that this document was filed in this office at 1 o'clock P. M. on the 31st day of March 19 95.

Carmen Dottie Mulder County Recorder

By _____, Deputy.

Document No. 264950

Certificate of Location of Government Corner
North Quarter Corner, Section 35, Township 115 North, Range 28 West

July, 1855. A. H. Runyon of the General Land Office established this corner. He set a post and marked a 5 inch aspen and a 9 inch aspen for bearing trees.

1951. Old survey field notes show a hub at the corner, half way between the section corners.

1972. Center line of the east-west road in line with field lines north and south has been accepted as the quarter corner.

May 12, 1972. Dickman Knutson, county surveyor, excavated for the corner (John Tupa from Hutchinson with a backhoe). Down 2 feet below the surface of the road they found a wood hub. They took reference ties and directly below the wood hub they found an 8 inch diameter stone. This was in the center of the road in line with the field lines.

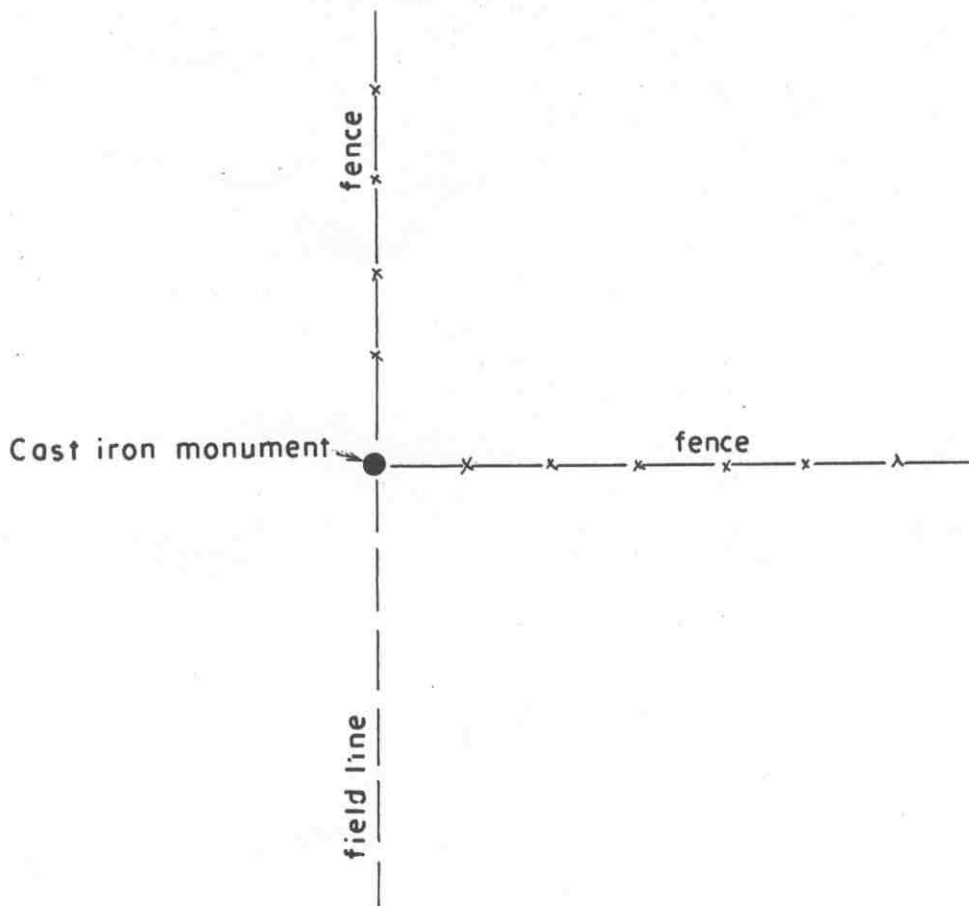
1985. We measured the north line of Section 35 and found the monument to be within 0.7 foot of being half way between the section corners. We measured 2666.44 feet to the northwest corner of Section 35 and 2665.15 feet to the northeast corner of Section 35 compared with 1951 distances of 2665.3 feet to each corner.

Certificate of Location of Government Corner

SOUTH QUARTER corner, Section 35, Township 115 North, Range 28 West

SKETCH OF REFERENCE TIES (NO SCALE)

SECTION 35, T. 115 N., R. 28 W.



SECTION 2, T. 114 N., R. 28 W.

Statement of evidence relative to this corner location on sheet 2

I hereby certify that this document was prepared by me or under my direct supervision.

Willard Pellinen

Willard Pellinen
McLeod County Surveyor
License No. 9626.

Date Feb. 2, 1995

OFFICE OF THE COUNTY RECORDER MCLEOD COUNTY, MINNESOTA

I hereby certify that this document was filed in this office at 9 o'clock A. M. on the 6th day of February, 19 95.

Carmen Othlie Mulder, County Recorder

By _____, Deputy.

Document No. 264026

Certificate of Location of Government Corner
South Quarter Corner, Section 35, Township 115 North, Range 28 West

1855. John Ryan of the General Land Office established this corner. He set a post and marked a 6 inch aspen and an 10 inch aspen as bearing trees.

1973. Delbert Rieke, Sibley County Surveyor, set a cast iron monument at a fence intersection, fences north and east as per testimony by adjoining property owners. This was within 3 feet of being half way between section corners and about 2 feet south of a straight line between the section corners. Dickman Knutson, McLeod County Surveyor accepted this location as being the government corner.

Certificate of Location of Government Corner

SOUTHEAST corner, Section 35, Township 115 North, Range 28 West

SKETCH OF REFERENCE TIES (NO SCALE)

T.115N., R.28W.

SECTION 35

SECTION 36

Nail and bottle cap in
east face of power pole.

164.36

49.23

Cast iron monument

Field line

Punch hole on top of each
end of 15 inch plastic
corrugated culvert.

42.73

Nail and bottle cap in
north face of 6 inch elm,
up 5 feet.

55.55

2

SECTION 2

SECTION 1

T.114N., R.28W.

Statement of evidence relative to this corner location on sheet 2

I hereby certify that this document
was prepared by me or under my
direct supervision.

Willard Pellinen

Willard Pellinen
McLeod County Surveyor
License No. 9626.

Date March 20, 1995

OFFICE OF THE COUNTY RECORDER
MCLEOD COUNTY, MINNESOTA

I hereby certify that this document was filed in this office at 1
o'clock P. M. on the 31st day of March
19 95.

Carmen Ostlie Mulder, County Recorder

By _____, Deputy.

Document No. 264949

Certificate of Location of Government Corner
Southeast Corner, Section 35, Township 115 North, Range 28 West

1855. John Ryan of the General Land Office established this corner. He set a post and marked a ten inch and 3 twelve inch oaks for bearing trees.

1891. S. F. Mullen, Sibley County Surveyor, found this corner.

1925. I. W. Grace, Sibley County Surveyor shows a stone at this corner.

1940. A. Lehman found an oak stake and a stone at the corner and set an iron pipe on top.

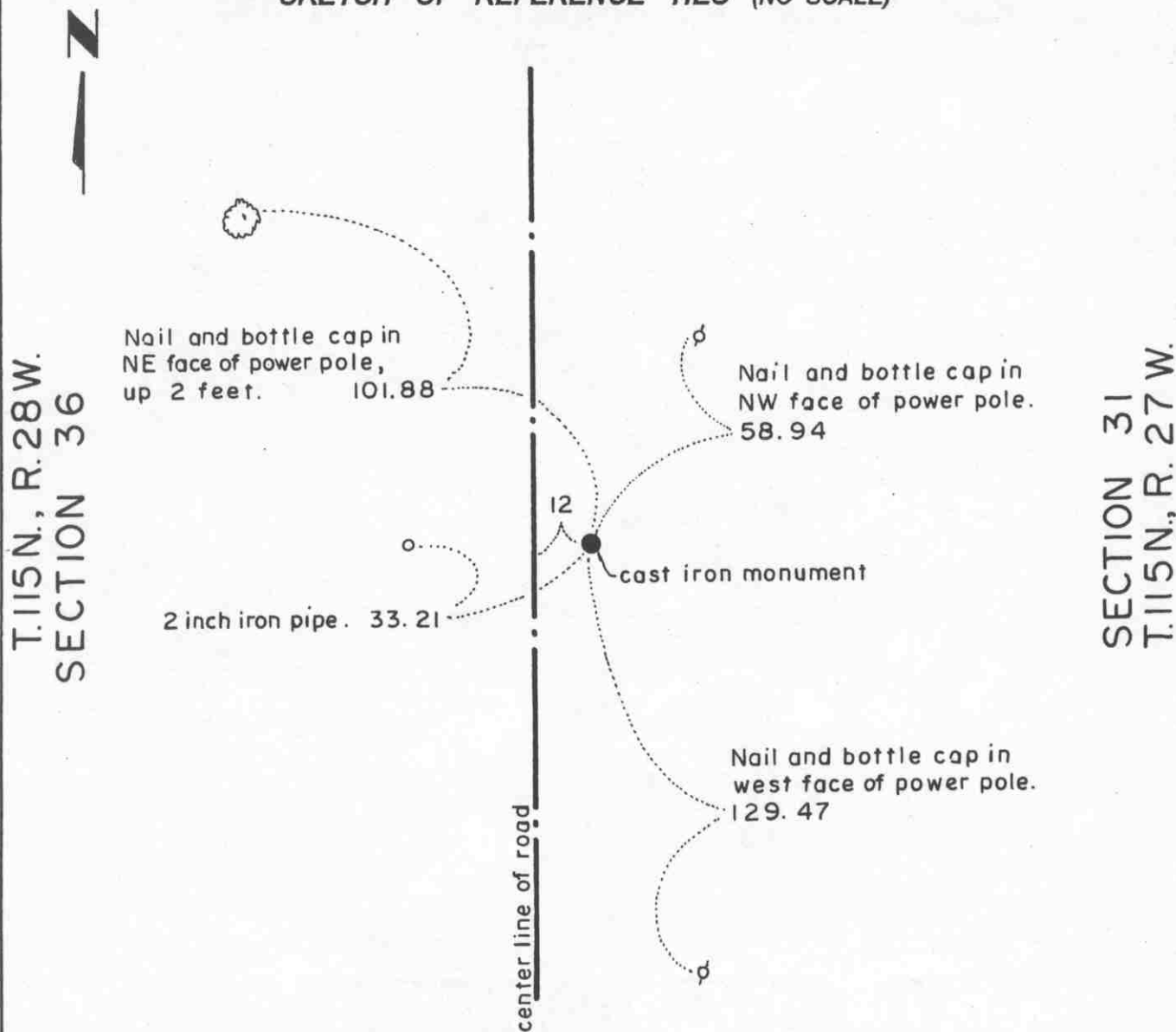
1973. Delbert Rieke, Sibley County Surveyor, found an iron pipe 2 1/2 feet west of the center of the north-south road. Rieke's distance to the south quarter corner of Section 36 is within 1 foot of 1891 distance by Mullen. Rieke set a railroad spike at the corner and took ties. Dickman Knutson, McLeod County Surveyor, accepted this location as being the government corner.

January 31, 1995. We checked the reference ties.

Certificate of Location of Government Corner

EAST QUARTER corner, Section 36, Township 115 North, Range 28 West

SKETCH OF REFERENCE TIES (NO SCALE)



Statement of evidence relative to this corner location on sheet 2

I hereby certify that this document was prepared by me or under my direct supervision.

Willard Pellinen
Willard Pellinen
McLeod County Surveyor
License No. 9626.

Date April 20, 1995

OFFICE OF THE COUNTY RECORDER MCLEOD COUNTY, MINNESOTA

I hereby certify that this document was filed in this office at 9
o'clock A.M. on the 24th day of Apr
19 95.

(Carmen) Estelle M. J. J. County Recorder

By _____, Deputy.

Document No. 265322

Certificate of Location of Government Corner
East Quarter Corner, Section 36, Township 115 North, Range 28 West

1855. John Ryan of the General Land Office established this corner. he set a post and marked a 12 inch aspen and a 10 inch aspen for bearing trees.

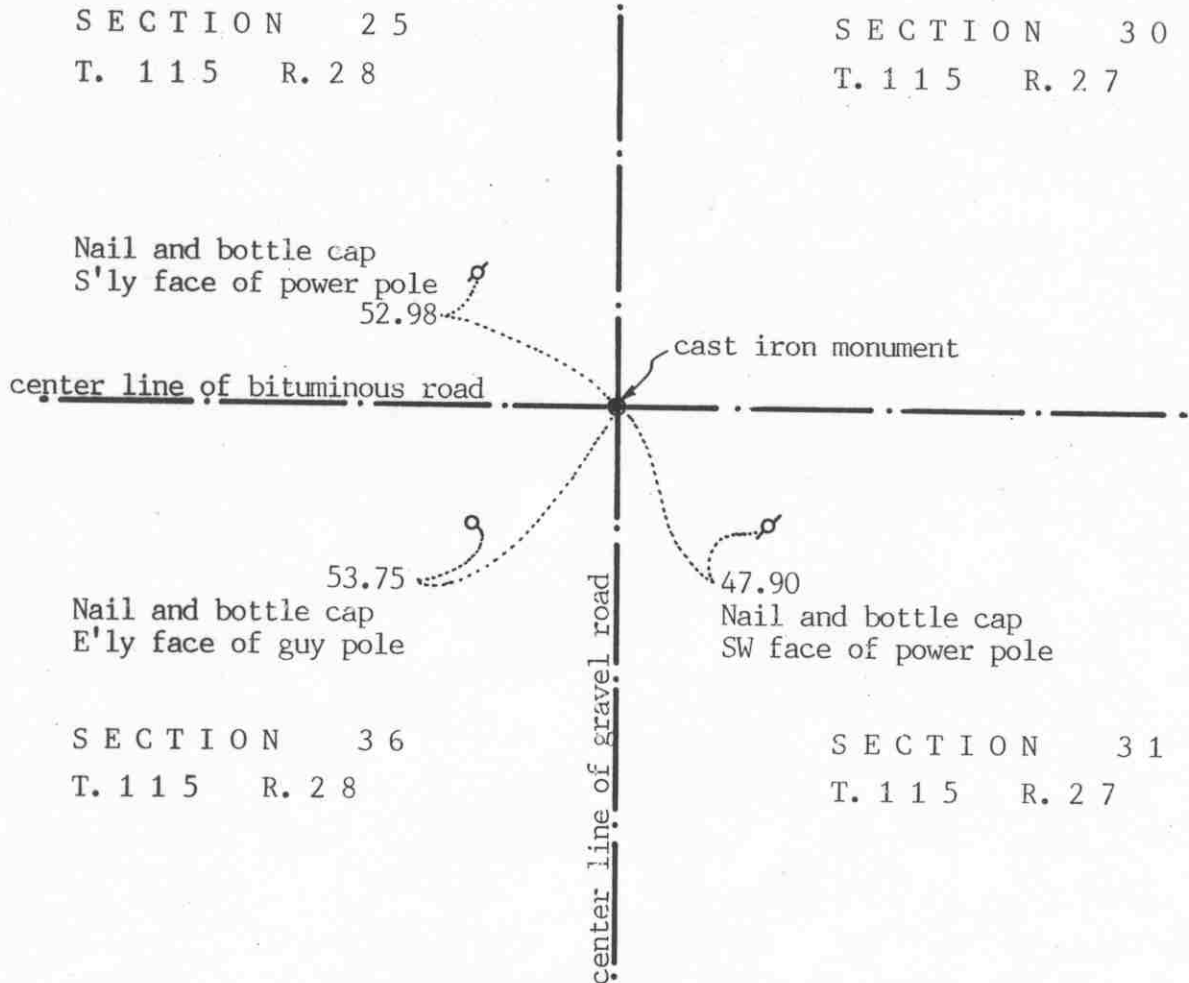
1968. Dickman Knutson, county surveyor, found an iron pipe approximately 10 feet east of the center line of the north-south road. He found a 1 1/2 inch diameter iron pipe 33 feet east of the iron pipe in the road. Mr. Proehl, 70 years old, said the 2 1/2 inch pipe was set 33 feet east of the quarter corner when the road was rebuilt. Knutson replaced the iron pipe in the road with a McLeod County cast iron monument and took reference ties.

January 31, 1995. We found the monument in good condition down 6 inches below the surface of the road and took new ties.

NORTHEAST corner, Section 36, Township 115 North, Range 28 West

Certificate of Location of Government Corner

SKETCH OF REFERENCE TIES
(NO SCALE)



Statement of evidence relative to this corner location on sheet 2

I hereby certify that this document was prepared by me or under my direct supervision.

Willard Pellinen

Willard Pellinen
McLeod County Surveyor
License No. 9626

Date October 18, 1991

OFFICE OF THE COUNTY RECORDER
MCLEOD COUNTY, MINNESOTA.

I hereby certify that this document was filed in this office at 1 o'clock P.M. on the 24th day of Oct, 1991.

Carmen Bottie, County Recorder

By _____, Deputy

Document No. 241588

NORTHEAST corner, Section 36, Township 115 North, Range 28 West*Certificate of Location of Government Corner*

This corner was originally set by the government in 1855. John Ryan set a post and marked 2 oaks and 2 lindens for bearing trees.

1968. McCombs Knutson Associates (Dickman Knutson, county surveyor) found an iron pin at the center line intersection of the north-south and east-west roads. They replaced the pin with a McLeod County cast iron monument and took reference ties.

January 1, 1991. We found the monument in good condition and took new reference ties.

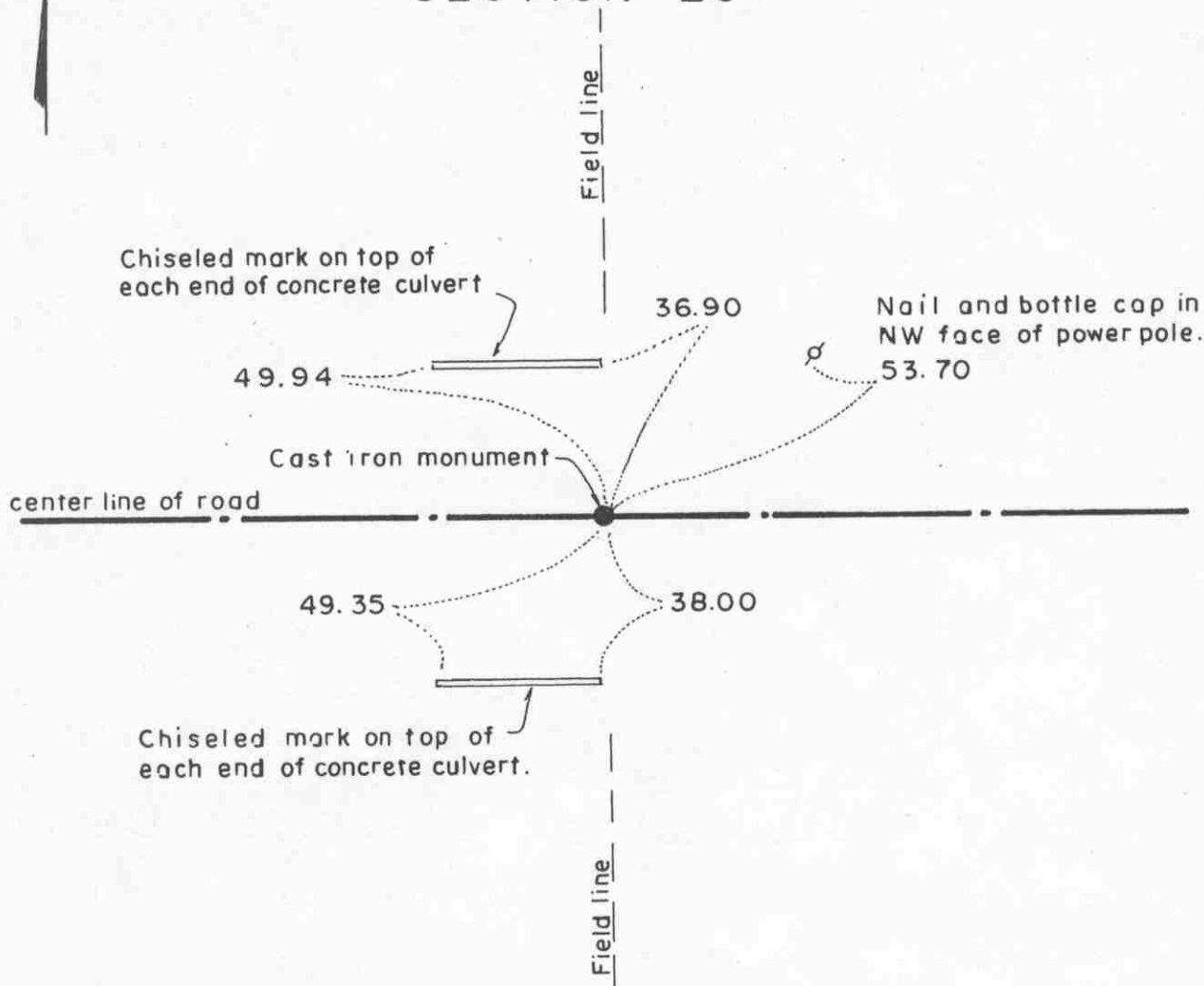
We believe the iron pin found by Knutson had perpetuated the correct location of the section corner.

Certificate of Location of Government Corner

NORTH QUARTER corner, Section 36, Township 115 North, Range 28 West

SKETCH OF REFERENCE TIES (NO SCALE)

SECTION 25



SECTION 36

Statement of evidence relative to this corner location on sheet 2

I hereby certify that this document was prepared by me or under my direct supervision.

Willard Pellinen
Willard Pellinen
McLeod County Surveyor
License No. 9626.

Date March 6, 1995

OFFICE OF THE COUNTY RECORDER
MCLEOD COUNTY, MINNESOTA

I hereby certify that this document was filed in this office at 9 o'clock A. M. on the 16th day of Apr March 19 95.

Carmen O'Brien, County Recorder

By _____, Deputy.

Document No. 264721

Certificate of Location of Government Corner

North Quarter Corner, Section 36, Township 115 North, Range 28 West

July, 1855. A. H. Runyon of the General Land Office established this corner. He set a post and marked a 7 inch aspen and a 7 inch cherry tree for bearing trees.

1972. Adjoining land owners have accepted the center of the east-west road in line with the fence to the north as the quarter corner.

February 3, 1972. Dickman Knutson, county surveyor, found a 1/2 inch diameter iron pipe at the center of the road in line with the fence.

October 4, 1973. Knutson replaced the iron pipe with a McLeod County cast iron monument and took available reference ties.

January, 1995. The monument set by Knutson is accepted as marking the location of the government corner. It fits long standing occupation lines (the road and the fence) and it perpetuates the location of an older monument (the iron pipe).

January 31, 1995. We checked the reference ties. The fence to the north has been removed and now is a field line.

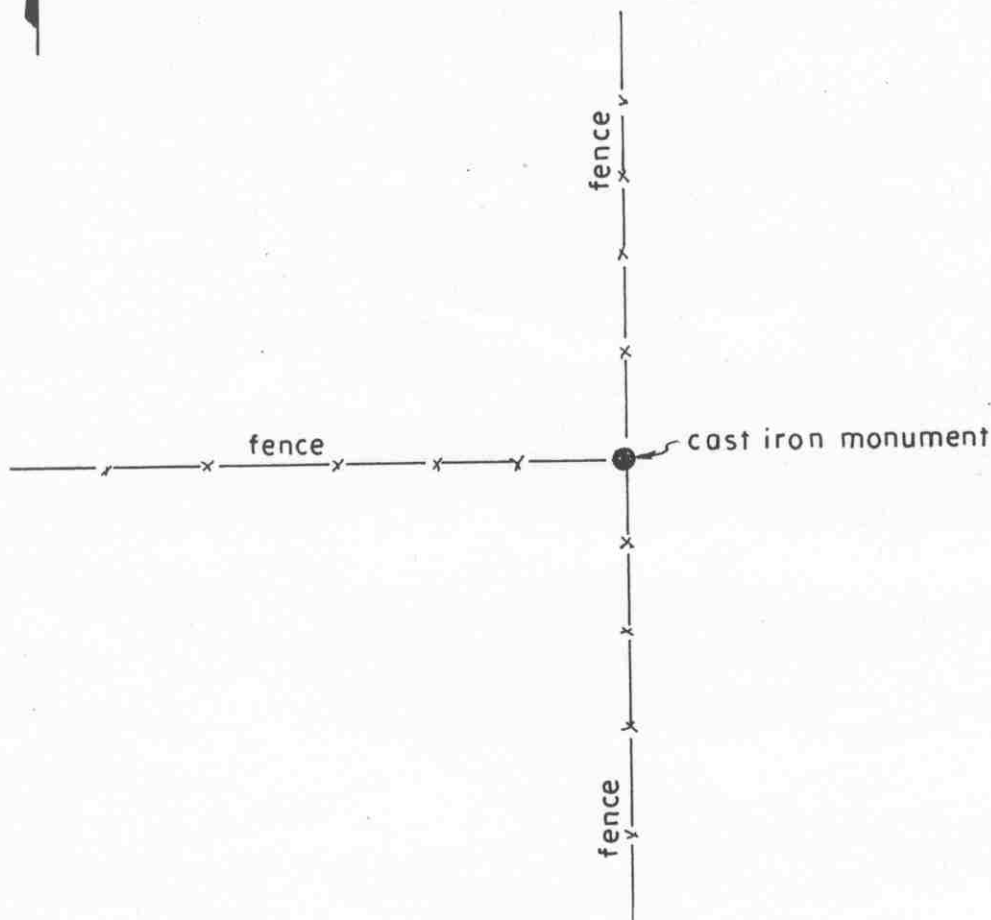
Certificate of Location of Government Corner

SOUTH QUARTER corner, Section 36, Township 115 North, Range 28 West

SKETCH OF REFERENCE TIES (NO SCALE)



SECTION 36, T. 115 N., R. 28 W.



SECTION 1, T. 114 N., R. 28 W.

Statement of evidence relative to this corner location on sheet 2

I hereby certify that this document was prepared by me or under my direct supervision.

Willard Pellinen
Willard Pellinen
McLeod County Surveyor
License No. 9626.

Date Feb. 2, 1995.

OFFICE OF THE COUNTY RECORDER
MCLEOD COUNTY, MINNESOTA

I hereby certify that this document was filed in this office at 9 o'clock A.M. on the 6th day of February, 19 95.

Carmen Otthie Mulder, County Recorder

By _____, Deputy.

Document No. 264027

Certificate of Location of Government Corner
South Quarter Corner, Section 36, Township 115 North, Range 28 West

1855. John Ryan of the General Land Office established this corner. He set a post and marked a 5 inch aspen and an 8 inch aspen as bearing trees.

1973. Delbert Rieke, Sibley County Surveyor, set a cast iron monument at the intersection of fences north, south and west. Dickman Knutson, McLeod County Surveyor, accepted this location as the government corner.

SOUTHEAST corner, Section 36, Township 115 North, Range 28 West

Certificate of Location of Government Corner

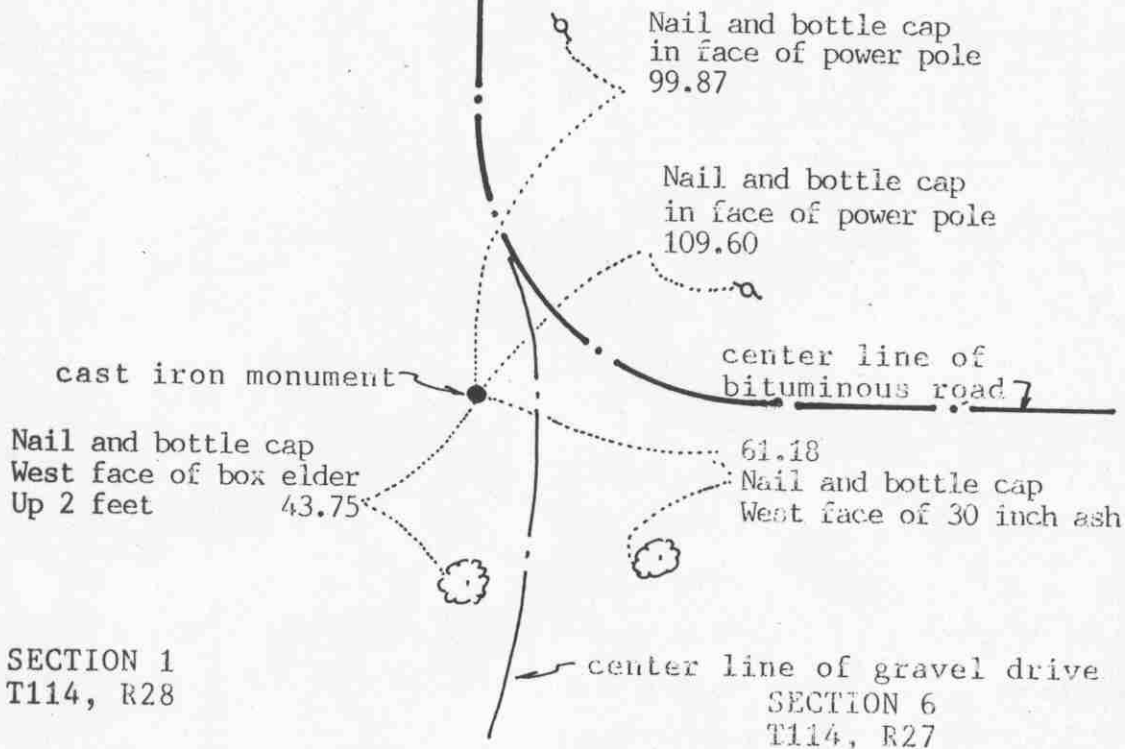


SKETCH OF REFERENCE TIES

(NO SCALE)

SECTION 36
T114, R28

SECTION 31
T114, R27



Statement of evidence relative to this corner location on sheet 2

I hereby certify that this document was prepared by me or under my direct supervision.

Willard Pellinen
Willard Pellinen
McLeod County Surveyor
License No. 9626

Date Feb. 19, 1992

OFFICE OF THE COUNTY RECORDER
MCLEOD COUNTY, MINNESOTA.

I hereby certify that this document was filed in this office at 9 o'clock A.M. on the 6th day of May, 1992.

Carmen Bellie, County Recorder

By _____, Deputy

Document No. 245076

SOUTHEAST corner, Section 36, Township 115 North, Range 28 West**Certificate of Location of Government Corner**

This corner was originally established by the Government Land Office in July, 1855. John Ryan set a post and marked 3 oaks and 1 elm for bearing trees.

December, 1968. Mr. Proehl (70 years old and has lived in the southeast quarter of Section 36 all his life) said he saw a stone which was moved when the road was graded. He said it was in line with a fence running south and 2 feet south of the fence running west.

McCombs Knutson Associates (Dickman Knutson, county surveyor) set a McLeod County cast iron monument at the location described by Mr. Proehl and took reference ties.

1973. Mr. Hillard Bullert, who lives in the West Half of the Northwest Quarter of Section 6, Township 114, Range 27, said the monument is in the correct location.

June 6, 1991. We found no reference ties remaining, dug and found the monument in good condition 4 inches below the surface. We took new available ties.

The monument is accepted as marking the correct location of the section corner. It fits the occupation lines as per Mr. Proehl and is on the center line P.I. of the gravel road.